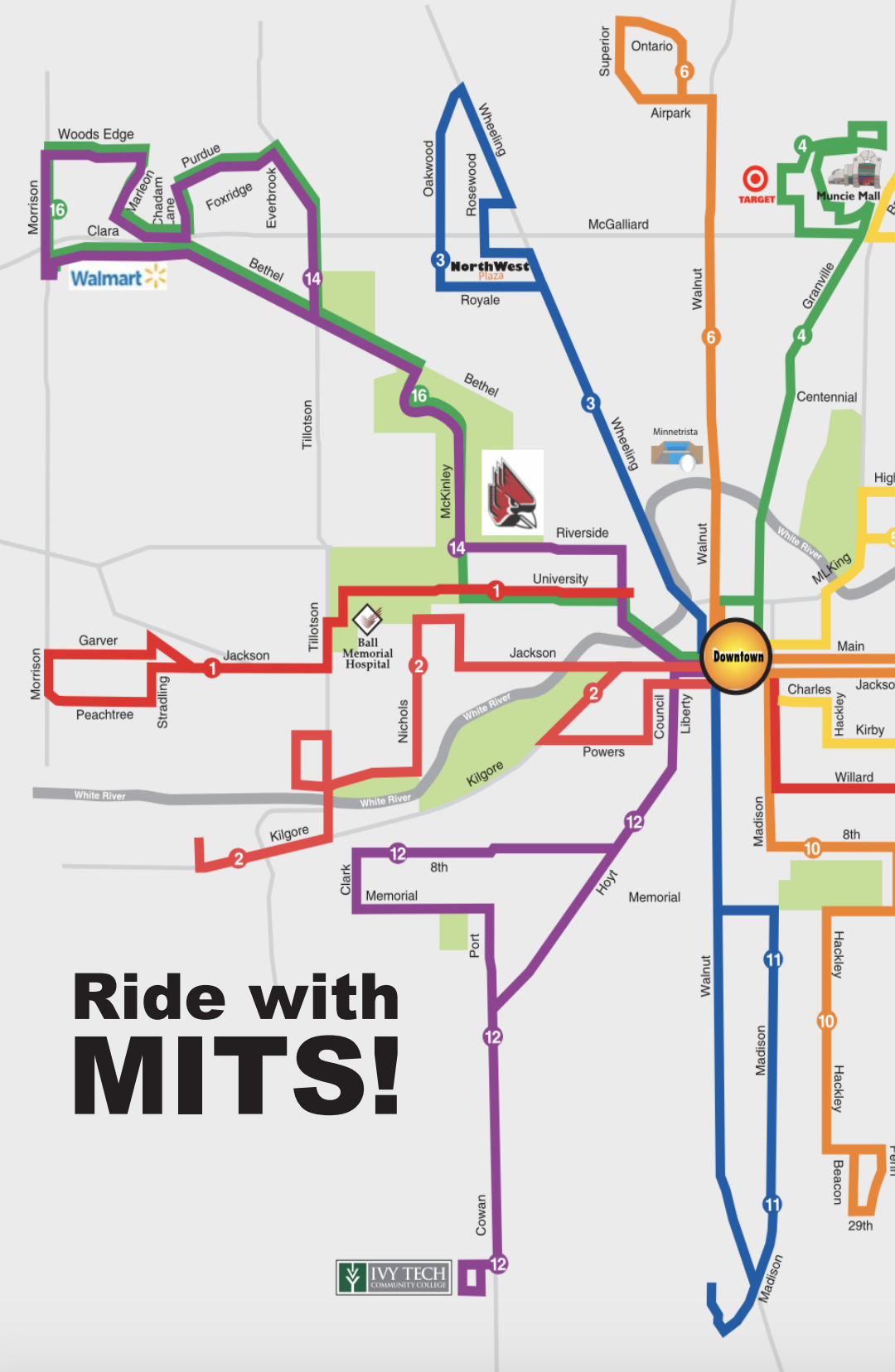




BUS BOOK



**Featuring: Reasons to Use Public
Transportation on page 42!**



**Ride with
MITS!**





#1 Ball State University

- The Village
- IU Health/Ball Memorial
- Student Center
- Burris Laboratory School

#2 Ball State Jackson

- Payless
- YOC

#3 Northwest Plaza

- Minnetristia Cultural Center
- Payless Grocery
- Fairgrounds

#4 Mall

- Kohl's
- Target
- Dick's Sporting Goods

#5 Whitely / Morningside

- Motivate Our Minds
- Planet Fitness

#6 North Walnut

- Navient
- Aldi's
- Cental High School

#7 East Jackson

- Cornerstone Center for the Arts
- Center Township Trustee

#8 Burlington

- MITS Admin
- Open Door Health Services

#9 Industry Willard

- Walmart South
- Anytime Fitness
- Gibson's Skating Arena
- Southside Middle School

#10 Heekin Park

- Boys & Girls Club
- YWCA

#11 Southway Centre

- Horizon Convention Center
- Downtown Marriot

#12 Ivy Tech

- Gas Company
- DIY Company
- Muncie Area Career Center

#14 Rural King / WalMart

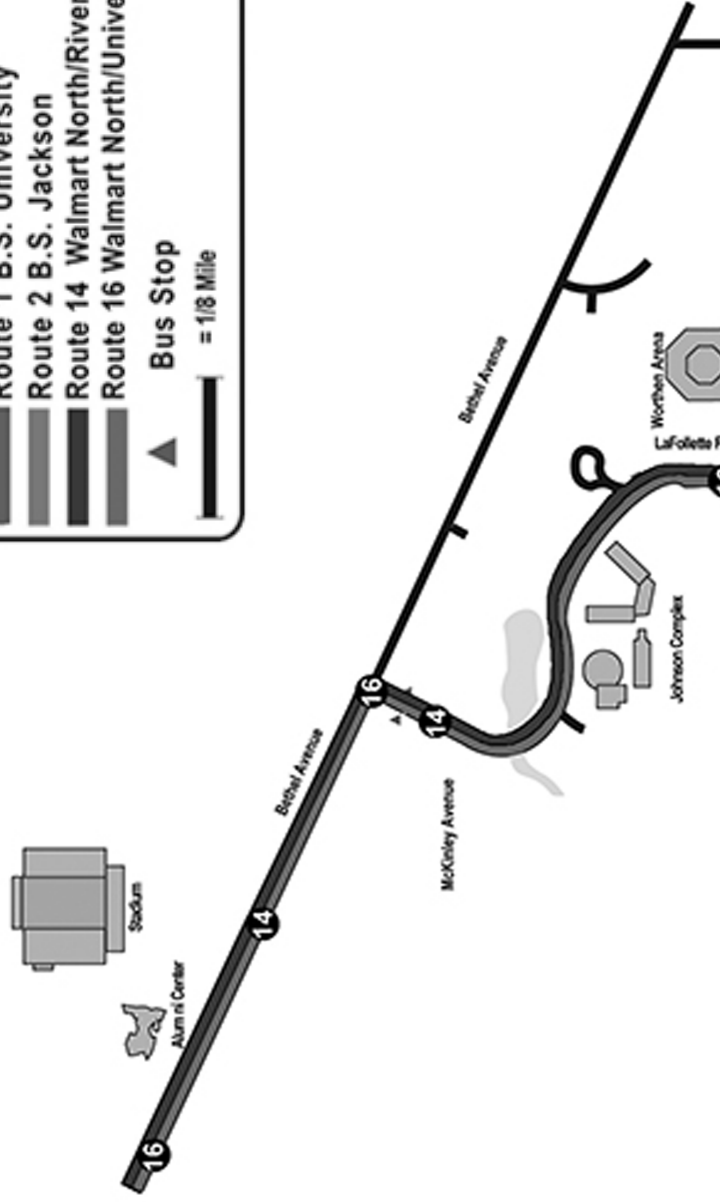
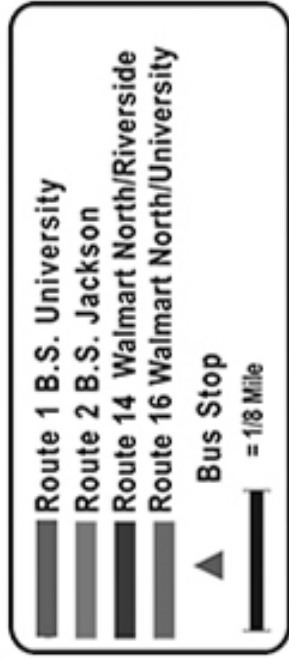
- Fraternity Houses
- Walmart North
- Stadium Parking
- VIE, The Haven, Schiedler

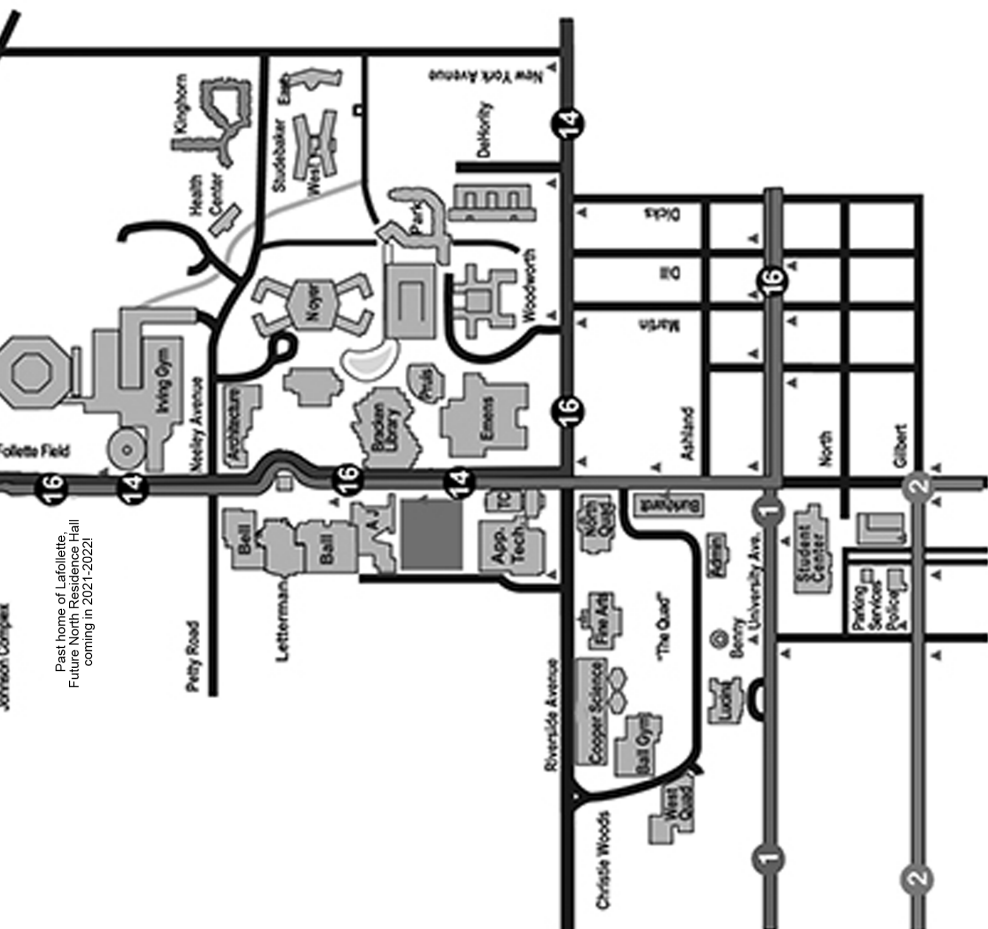
#16 WalMart / Rural King

- PetSmart
- Schiedler
- Northside Middle School



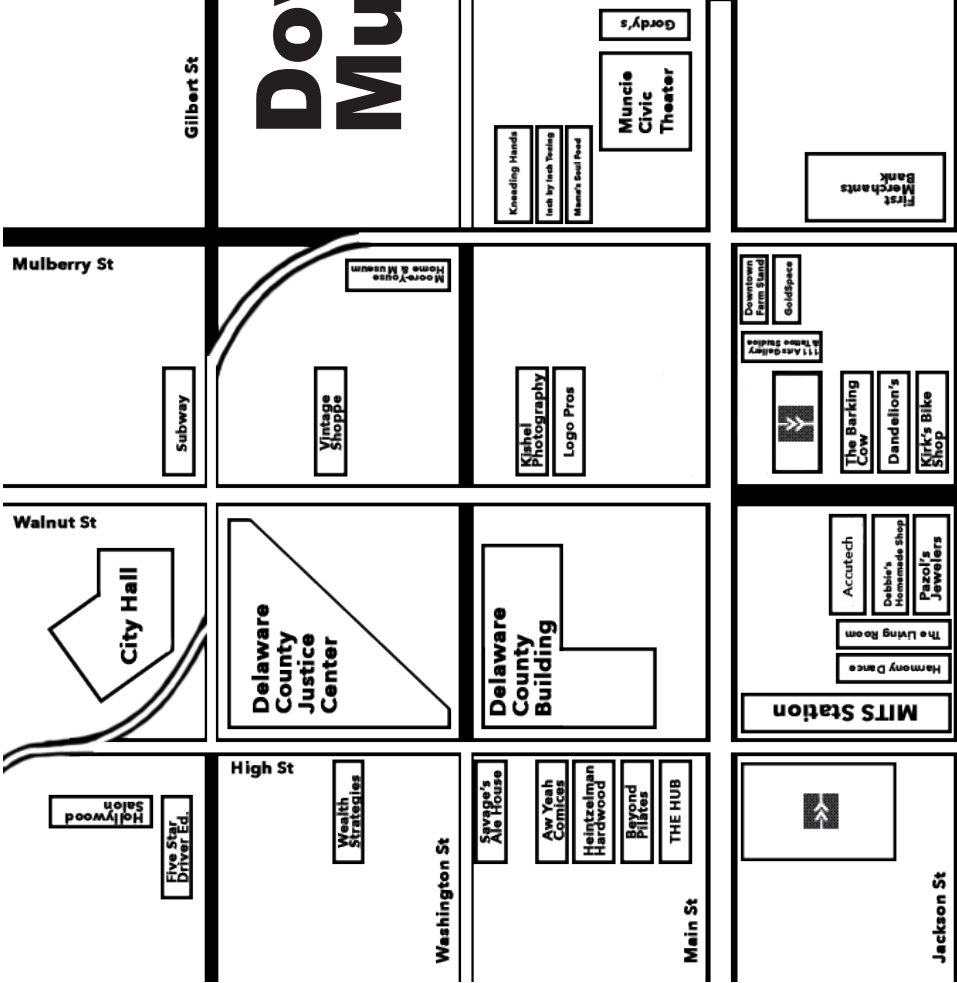
Ball State University





Johnson County

Past home of LaFollette,
Future North Residence Hall
coming in 2021-2022!



Hours of Operation

Monday - Friday

6:15 a.m. - 9:30 p.m.

Saturday

8:00 a.m. - 6:15 p.m.

No Service on Sunday's or

New Year's Day, Memorial Day,
July 4th, Labor Day, Thanksgiving
Day and Christmas Day

How To Ride

1. Check the MITS website (mitsbus.org) or your bus book to see when the bus will be near you.
2. Go to any intersection along one of our 14 routes, cut-out on campus or our transfer station they are all MITS bus stops.
3. Show your student ID, pay your fare, or use your pass - then grab a seat.
4. Alert the driver that you would like to exit the bus by pressing the strip located between the windows about a block before your destination. Don't walk around the bus because traffic does not stop!
5. Enjoy yourself at your destination, whether it be on Ball State's Campus, Ivy Tech in Downtown Muncie, Target, Walmart, Kohl's, Ruler Foods or your favorite restaurant!

Fares

Cash	50¢
Senior	25¢
Disabled	25¢
Transfers	Free
Child (elementary & younger)	Free
Student (current school ID)	Free
School Faculty (with ID)	Free
All Veterans (with VA ID)	Free

Drivers do not carry change. Please have exact fare ready when boarding the bus. If you do not have exact fare, the driver will issue you a credit ticket from the farebox good toward future bus trips.

Passes

1-Day Pass	\$1.00
Senior 1-Day Pass	50¢
(Purchase on board bus)	
Disabled 1-Day Pass	50¢
(Purchase on board bus)	
30-Day Pass	\$18.00
Senior 30-Day Pass	\$9.00
(Purchase at MITS Station & offices)	
Disabled 30-Day Pass	\$9.00
(Purchase at MITS Station & offices)	

Unlimited rides for specified number of calendar days. Starting with the date they are first inserted into the farebox on the bus

No refunds given - Discover, Visa and Master Card accepted

Individuals who are 65 or older and/or disabled individuals pay half price for cash fare and passes when they present a valid MITS photo I.D. card, ADA certification I.D. (MITSPass)

Transfers

Sometimes you will need to transfer or change buses to get where you need to. If you need to change buses, be sure to ask the driver for a transfer when you pay your fare. There is no charge for a transfer. Transfers may be used only for the next connecting bus to your destination. They are never to be used for your return trip.

Almost all transfers are made at the MITS Transfer Station, located at the corner of Jackson and High Streets. The station is a comfortable, clean, safe building where a MITS customer service supervisor is always on duty to answer your questions, sell passes, and make I.D. cards.

At the MITS Transfer Station, the buses are timed so that the longest you should ever have to wait is fifteen minutes. If you are unsure about where to watch for your bus, ask the customer service supervisor.

Be prepared to board the bus when it arrives at the MITS Transfer Station. Buses will depart as scheduled and will not hold.





Route & Schedule Information

Call 765-289 MITS (765-289-6487). Be ready to tell the operator where you are, where you want to go, and when you want to get there. On the following pages are printed schedules for each individual route with a map of that route and a listing of the time points. There is a schedule for Monday-Friday and one for Saturday.

The headings across the top of the schedule indicate which direction the bus is traveling and give various locations and the time the bus will arrive at those locations. Remember, you may catch the bus at any intersection. Use the time points as a guide for when to be at your stop.

MITS has an automated trip planner online at www.mitsbus.org. Enter where you're going, etc. and it gives you all the route and schedule information you need.

Follow Us!

-  @Muncie Indiana Transit System
-  @mitsbus
-  @mitsbus
-  **Download the MITSBus App!**



Pandemic Preparedness, Planning and Policies

MITS takes the safety and health of our operators, passengers, and the Muncie Community seriously. As a result of COVID-19, MITS recommends & encourages all employees and passengers to wear facial coverings, practice social distancing and maintain proper hand washing/sanitizing practices. MITS is committed to maintaining the cleanliness of our vehicles & buildings throughout the day with special "deep cleanings" at night. MITS plans to continue the increased attention to cleaning indefinitely.


*For your safety and security continuous VIDEO/AUDIO MONITORING
may be occurring on MITS vehicles and property.*

ROUTE 1

Ball State University

- (a) Village Shopping Area
- (b) Administration Building
- (c) Student Center
- (d) IU Health/Ball Memorial Hospital
- (e) Colonial Crest Apartments
- (f) Meridian Services
- (g) Tuhey Park (pool)
- (h) West View Elementary
- (i) Burris
- (j) Woodlands Nursing Home

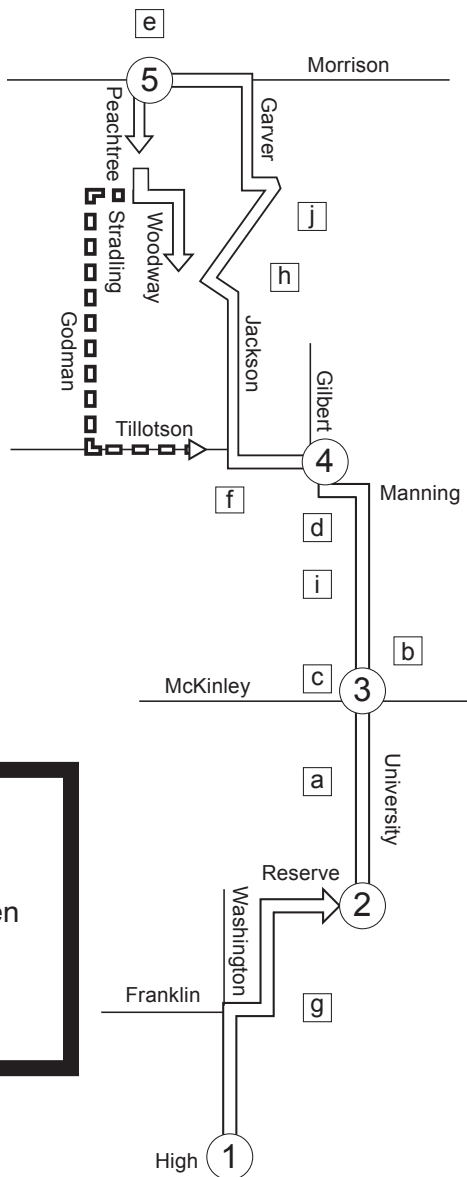
Parks on WEST side of MITS Transfer Station.

 Bus detours Godman to Tillotson when school is in session



Waiting in the Village?

..The bus will arrive between the time points listed in columns 2 and 3.



**Route ends at MITS Station at 6:10 p.m. M-F and 5:10 p.m. on Saturday

Monday through Friday

**FROM: Downtown
TO: MORRISON & PEACHTREE**

**FROM: MORRISON & PEACHTREE
TO: Downtown**

①	②	③	④	⑤	⑤	④	③	②	①
MIT'S STATION	UNIVERSITY & RESERVE	UNIVERSITY & MCKINLEY	GILBERT & TILLOTSON	MORRISON & PEACHTREE	MORRISON & PEACHTREE	GILBERT & TILLOTSON	UNIVERSITY & MCKINLEY	UNIVERSITY & RESERVE	MIT'S STATION
DEPART				ARRIVE	DEPART			ARRIVE	
6:15	6:18	6:20	6:22	6:27	6:27	6:32	6:35	6:37	6:40*
6:45	6:48	6:50	6:52	6:57	6:57	7:02	7:05	7:07	7:10*
7:15	7:18	7:20	7:22	7:27	7:27#	7:32	7:35	7:37	7:40*
7:45+	7:48	7:50	7:52	7:57	7:57#	8:02	8:05	8:07	8:10*
8:15	8:18	8:20	8:22	8:27	8:27	8:32	8:35	8:37	8:40*
8:45	8:48	8:50	8:52	8:57	8:57	9:02	9:05	9:07	9:10*
9:15	9:18	9:20	9:22	9:27	9:27	9:32	9:35	9:37	9:40*
9:45	9:48	9:50	9:52	9:57	9:57	10:02	10:05	10:07	10:10*
10:15	10:18	10:20	10:22	10:27	10:27	10:32	10:35	10:37	10:40*
10:45	10:48	10:50	10:52	10:57	10:57	11:02	11:05	11:07	11:10*
11:15	11:18	11:20	11:22	11:27	11:27	11:32	11:35	11:37	11:40*
11:45	11:48	11:50	11:52	11:57	11:57	12:02	12:05	12:07	12:10*
12:15	12:18	12:20	12:22	12:27	12:27	12:32	12:35	12:37	12:40*
12:45	12:48	12:50	12:52	12:57	12:57	1:02	1:05	1:07	1:10*
1:15	1:18	1:20	1:22	1:27	1:27	1:32	1:35	1:37	1:40*
1:45	1:48	1:50	1:52	1:57	1:57	2:02	2:05	2:07	2:10*
2:15	2:18	2:20	2:22	2:27	2:27	2:32	2:35	2:37	2:40*
2:45	2:48	2:50	2:52	2:57	2:57	3:02	3:05	3:07	3:10
3:15+	3:18	3:20	3:22	3:27	3:27#	3:32	3:35	3:37	3:40
3:45	3:48	3:50	3:52	3:57	3:57	4:02	4:05	4:07	4:10*
4:15	4:18	4:20	4:22	4:27	4:27	4:32	4:35	4:37	4:40*
4:45	4:48	4:50	4:52	4:57	4:57	5:02	5:05	5:07	5:10*
5:15	5:18	5:20	5:22	5:27	5:27	5:32	5:35	5:37	5:40*
5:45	5:48	5:50	5:52	5:57	5:57	6:02	6:05	6:07	6:10*

* To garage

* Bus continues to #12 (Ivy Tech)

When school in session:

Bus detours Godman to Tillotson

+ Bus detours to Central H.S. via Wysser and Walnut

Time points may vary in grey shaded areas while school is in session.

Saturday

**FROM: Downtown
TO: MORRISON & PEACHTREE**

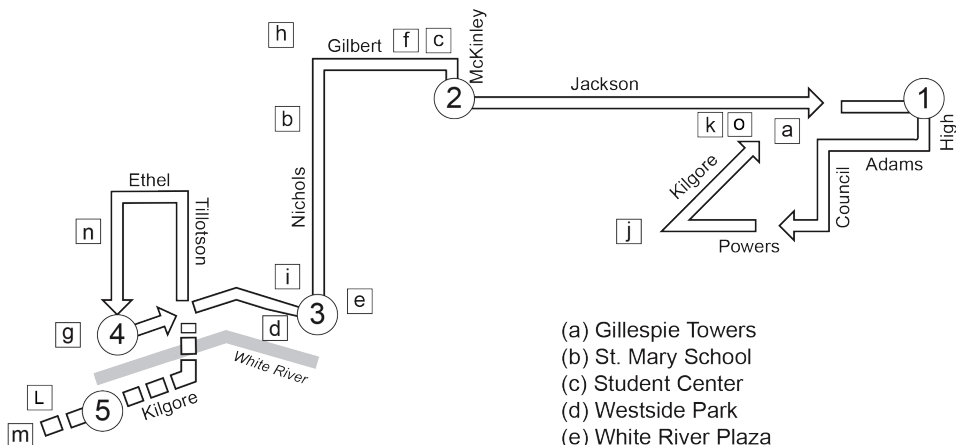
**FROM: MORRISON & PEACHTREE
TO: Downtown**

①	②	③	④	⑤	⑤	④	③	②	①
MIT'S STATION	UNIVERSITY & RESERVE	UNIVERSITY & MCKINLEY	GILBERT & TILLOTSON	MORRISON & PEACHTREE	MORRISON & PEACHTREE	GILBERT & TILLOTSON	UNIVERSITY & MCKINLEY	UNIVERSITY & RESERVE	MIT'S STATION
DEPART				ARRIVE	DEPART			ARRIVE	
8:45	8:48	8:50	8:52	8:57	8:57	9:02	9:05	9:07	9:10*
9:45	9:48	9:50	9:52	9:57	9:57	10:02	10:05	10:07	10:10*
10:45	10:48	10:50	10:52	10:57	10:57	11:02	11:05	11:07	11:10*
11:45	11:48	11:50	11:52	11:57	11:57	12:02	12:05	12:07	12:10*
12:45	12:48	12:50	12:52	12:57	12:57	1:02	1:05	1:07	1:10*
1:45	1:48	1:50	1:52	1:57	1:57	2:02	2:05	2:07	2:10*
2:45	2:48	2:50	2:52	2:57	2:57	3:02	3:05	3:07	3:10*
3:45	3:48	3:50	3:52	3:57	3:57	4:02	4:05	4:07	4:10*
4:45	4:48	4:50	4:52	4:57	4:57	5:02	5:05	5:07	5:10*

* Bus continues to #12 (Ivy Tech)

ROUTE 2

Ball State Jackson



Alternates see schedule

- (a) Gillespie Towers
- (b) St. Mary School
- (c) Student Center
- (d) Westside Park
- (e) White River Plaza
- (f) Burris/Indiana Academy
- (g) Subway / Meridian Services
- (h) IU Health/Ball Memorial Hospital
- (i) Waters Edge Nursing Home
- (j) Beech Grove Cemetery
- (k) Ontario Systems
- (l) Welfare Office
- (m) Youth Opportunity Center
- (n) Payless
- (o) Excel Center School

At the Student Center and need to get to Payless?

Column 2 tells you when the next outbound bus will be headed your way.

Parks on WEST side of MITS Transfer Station.

**Route ends at MITS Station at 6:40 p.m. M-F and 5:40 p.m. on Saturday

Monday through Friday

**FROM: Downtown
TO: PAYLESS/YOC**

**FROM: PAYLESS/YOC
TO: Downtown**

①	②	③	④	⑤	⑤	④	③	②	①
MIT'S STATION	MCKINLEY & JACKSON	WHITE RIVER PLAZA	PAYLESS	YOC	YOC	PAYLESS	WHITE RIVER PLAZA	MCKINLEY & JACKSON	MIT'S STATION
DEPART				ARRIVE	DEPART			ARRIVE	
6:30	6:34	6:38	-	6:42	6:42		6:46	6:50	6:55*
7:00	7:04	7:08	-	7:12	7:12		7:16	7:20	7:25*
7:30	7:34	7:38	-	7:42	7:42		7:46	7:50	7:55*
8:00	8:04	8:08	-	8:12	8:12		8:16	8:20	8:25*
8:30	8:34	8:38	-	8:42	8:42		8:46	8:50	8:55*
9:00	9:04	9:08	9:11#	-	-	9:11#	9:16	9:20	9:25*
9:30	9:34	9:38		9:42	9:42		9:46	9:50	9:55*
10:00	10:04	10:08	10:11#	-	-	10:11#	10:16	10:20	10:25*
10:30	10:34	10:38		10:42	10:42		10:46	10:50	10:55*
11:00	11:04	11:08	11:11#	-	-	11:11#	11:16	11:20	11:25*
11:30	11:34	11:38		11:42	11:42		11:46	11:50	11:55*
12:00	12:04	12:08	12:11#	-	-	12:11#	12:16	12:20	12:25*
12:30	12:34	12:38		12:42	12:42		12:46	12:50	12:55*
1:00	1:04	1:08	1:11#	-	-	1:11#	1:16	1:20	1:25*
1:30	1:34	1:38		1:42	1:42		1:46	1:50	1:55*
2:00	2:04	2:08	2:11#	-	-	2:11#	2:16	2:20	2:25*
2:30	2:34	2:38		2:42	2:42		2:46	2:50	2:55*
3:00+	3:04	3:08	3:11**	-	-	3:11#	3:16	3:20	3:25
3:30 x	3:34 x	3:38 x		3:42x	3:42x		3:46 x	3:50 x	3:55 x
4:00	4:04	4:08	4:11#	-	-	4:11#	4:16	4:20	4:25*
4:30	4:34	4:38		4:42	4:42		4:46	4:50	4:55*
5:00	5:04	5:08	5:11#	-	-	5:11#	5:16	5:20	5:25*
5:30	5:34	5:38	-	5:42	5:42		5:46	5:50	5:55*
6:00	6:04	6:08	6:11#	6:14	6:14		6:20	6:25	6:40*

* To garage

* Bus continues to #6 (North Walnut)

Bus detours to Susan Gresham Center / Morrison Mock Professional Center on request (On Payless trips only)- call 289-MITS

Time points may vary in grey shaded areas while school is in session.

When school in session:

+ Bus detours to Central H.S. via Wysor to Walnut

** Bus also goes to YOC

x High ridership, route may run behind

Saturday

**FROM: Downtown
TO: PAYLESS/YOC**

**FROM: PAYLESS/YOC
TO: Downtown**

①	②	③	④	④	③	②	①
MIT'S STATION	MCKINLEY & JACKSON	WHITE RIVER PLAZA	PAYLESS	PAYLESS	WHITE RIVER PLAZA	MCKINLEY & JACKSON	MIT'S STATION
			ARRIVE	DEPART			ARRIVE
9:15	9:19	9:23	9:27	9:27	9:31	9:33	9:40*
10:15	10:19	10:23	10:27	10:27	10:31	10:33	10:40*
11:15	11:19	11:23	11:27	11:27	11:31	11:33	11:40*
12:15	12:19	12:23	12:27	12:27	12:31	12:33	12:40*
1:15	1:19	1:23	1:27	1:27	1:31	1:33	1:40*
2:15	2:19	2:23	2:27	2:27	2:31	2:33	2:40*
3:15	3:19	3:23	3:27	3:27	3:31	3:33	3:40*
4:15	4:19	4:23	4:27	4:27	4:31	4:33	4:40*
5:15	5:19	5:23	5:27	5:27	5:31	5:33	5:40*

* To garage

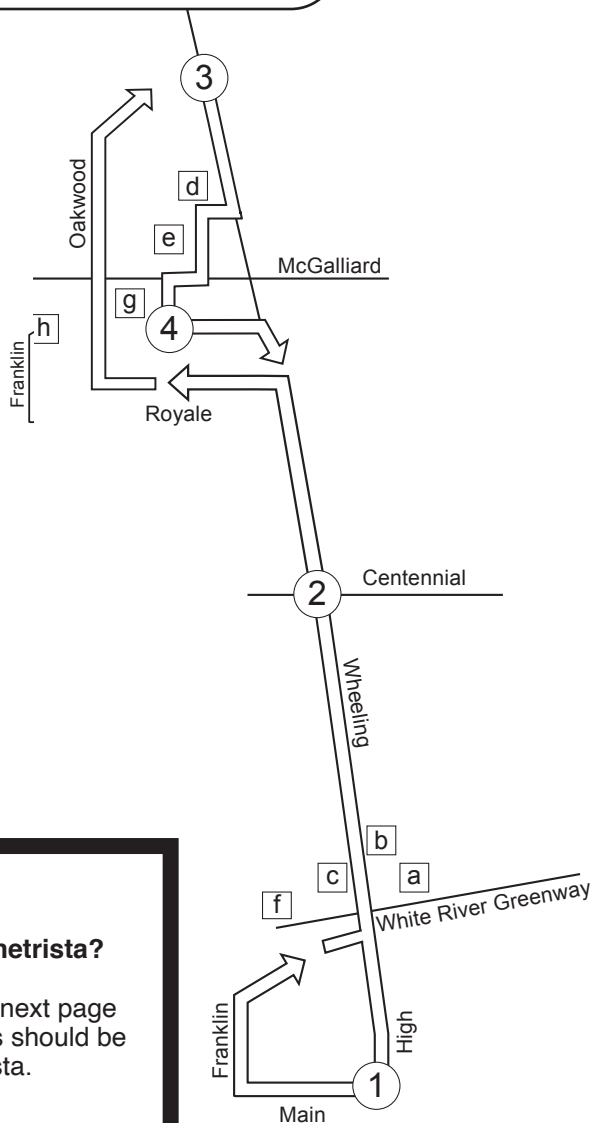
* Bus continues to #6 (North Walnut)

ROUTE 3

Northwest Plaza

- (a) Minnetrista Center
- (b) Fairgrounds
- (c) Salvation Army
- (d) Payless
- (e) Kennedy Library
- (f) Tuhey Park (pool)
- (g) Ball State Federal Credit Union
- (h) Varsity House Apartments

Parks on EAST side of MITS
Transfer Station.



Need a ride to Minnetrista?

The 1 column on the next page
tells you when the bus should be
near Minnetrista.

****Route ends at MITS Station at 6:40 p.m. M-F and 5:10 p.m. on Saturday**

Monday through Friday

**FROM: Downtown
TO: NORTHWEST PLAZA**

**FROM: NORTHWEST PLAZA
TO: Downtown**

①	②	③	④	④	②	①
MITS STATION	CENTENNIAL & WHEELING	OAKWOOD & WHEELING	NORTHWEST PLAZA	NORTHWEST PLAZA	CENTENNIAL & WHEELING	MITS STATION
DEPART			ARRIVE	DEPART		ARRIVE
6:45	6:50	6:55	7:00	7:00	7:05	7:10*
7:15	7:20	7:25	7:30	7:30	7:35	7:40*
7:45+	7:50	7:55	8:00	8:00	8:05	8:10*
8:15	8:20	8:25	8:30	8:30	8:35	8:40*
8:45	8:50	8:55	9:00	9:00	9:05	9:10*
9:15	9:20	9:25	9:30	9:30	9:35	9:40*
9:45	9:50	9:55	10:00	10:00	10:05	10:10*
10:15	10:20	10:25	10:30	10:30	10:35	10:40*
10:45	10:50	10:55	11:00	11:00	11:05	11:10*
11:15	11:20	11:25	11:30	11:30	11:35	11:40*
11:45	11:50	11:55	12:00	12:00	12:05	12:10*
12:15	12:20	12:25	12:30	12:30	12:35	12:40*
12:45	12:50	12:55	1:00	1:00	1:05	1:10*
1:15	1:20	1:25	1:30	1:30	1:35	1:40*
1:45	1:50	1:55	2:00	2:00	2:05	2:10*
2:15	2:20	2:25	2:30	2:30	2:35	2:40*
2:45	2:50	2:55	3:00	3:00	3:05	3:10*
3:15+	3:20	3:25	3:30	3:30	3:35	3:40
3:45	3:50	3:55	4:00	4:00	4:05	4:10
4:15	4:20	4:25	4:30	4:30	4:35	4:40
4:45	4:50	4:55	5:00	5:00	5:05	5:10
5:15	5:20	5:25	5:30	5:30	5:35	5:40*
5:45	5:50	5:55	6:00	6:00	6:05	6:10*
6:15	6:20	6:25	6:30	6:30	6:35	6:40 -

* To garage

* Bus continues to #11 (Southway Centre)

* Bus detours to Central H.S. via Wyss to Walnut

Time points may vary in grey shaded areas while school is in session.

Saturday

**FROM: Downtown
TO: NORTHWEST PLAZA**

**FROM: NORTHWEST PLAZA
TO: Downtown**

①	②	③	④	④	②	①
MITS STATION	CENTENNIAL & WHEELING	OAKWOOD & WHEELING	NORTHWEST PLAZA	NORTHWEST PLAZA	CENTENNIAL & WHEELING	MITS STATION
DEPART			ARRIVE	DEPART		ARRIVE
9:15	9:20	9:25	9:30	9:30	9:35	9:40*
10:15	10:20	10:25	10:30	10:30	10:35	10:40*
10:45	10:50	10:55	11:00	11:00	11:05	11:10*
11:15	11:20	11:25	11:30	11:30	11:35	11:40*
11:45	11:50	11:55	12:00	12:00	12:05	12:10*
12:15	12:20	12:25	12:30	12:30	12:35	12:40*
12:45	12:50	12:55	1:00	1:00	1:05	1:10*
1:15	1:20	1:25	1:30	1:30	1:35	1:40*
1:45	1:50	1:55	2:00	2:00	2:05	2:10*
2:15	2:20	2:25	2:30	2:30	2:35	2:40*
2:45	2:50	2:55	3:00	3:00	3:05	3:10*
3:15	3:20	3:25	3:30	3:30	3:35	3:40*
3:45	3:50	3:55	4:00	4:00	4:05	4:10*
4:15	4:20	4:25	4:30	4:30	4:35	4:40*
4:45	4:50	4:55	5:00	5:00	5:05	5:10*

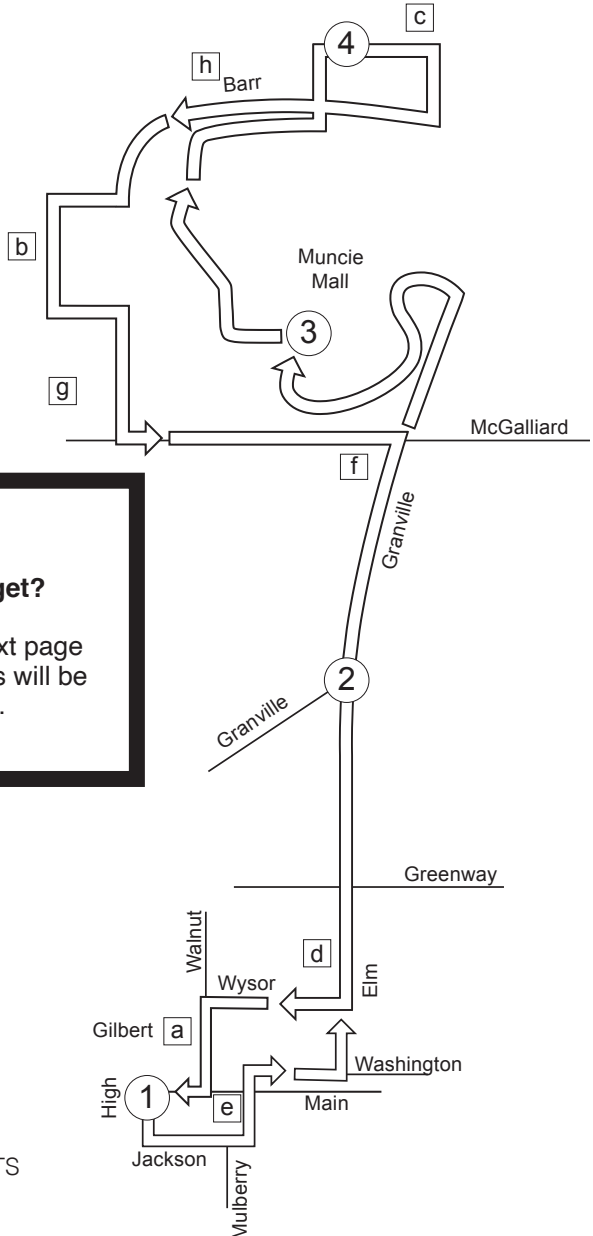
* To garage

* Bus continues to #11 (Southway Centre)

ROUTE 4

Mall/Target

- (a) City Hall
- (b) Target
- (c) Kohl's
- (d) Elm Street Brewing
- (e) Downtown Farmstand
- (f) Plato's Closet
- (g) Dick's Sporting Goods
- (h) AMC Movie Theatre



Taking a trip to Target?

The 4 column on the next page explains the time the bus will be heading to Target.

Parks on EAST side of MITS Transfer Station.

**Route ends at MITS Station at 8:40 p.m. M-F and 5:40 p.m. on Saturday

Monday through Friday

**FROM: Downtown
TO: MUNCIE MALL**

**FROM: MUNCIE MALL
TO: Downtown**

①	②	③	④	④	②	①
MITS STATION	ELM & GRANVILLE	MALL (SOUTHWEST DOOR)	MUNCIE PLAZA	MUNCIE PLAZA	ELM & GRANVILLE	MITS STATION
DEPART			ARRIVE	DEPART		ARRIVE
7:15	7:18	7:22	7:28	7:28	7:35	7:40
7:45+	7:48	7:52	7:58	7:58	8:05	8:10
8:15	8:18	8:22	8:28	8:28	8:35	8:40*
8:45	8:48	8:52	8:58	8:58	9:05	9:10*
9:15	9:18	9:22	9:28	9:28	9:35	9:40*
9:45	9:48	9:52	9:58	9:58	10:05	10:10*
10:15	10:18	10:22	10:28	10:28	10:35	10:40*
10:45	10:48	10:52	10:58	10:58	11:05	11:10*
11:15	11:18	11:22	11:28	11:28	11:35	11:40*
11:45	11:48	11:52	11:58	11:58	12:05	12:10*
12:15	12:18	12:22	12:28	12:28	12:35	12:40*
12:45	12:48	12:52	12:58	12:58	1:05	1:10*
1:15	1:18	1:22	1:28	1:28	1:35	1:40*
1:45	1:48	1:52	1:58	1:58	2:05	2:10*
2:15	2:18	2:22	2:28	2:28	2:35	2:40*
2:45	2:48	2:52	2:58	2:58	3:05	3:10*
3:15+	3:18	3:22	3:28	3:28	3:35	3:40*
3:45	3:48	3:52	3:58	3:58	4:05	4:10*
4:15	4:18	4:22	4:28	4:28	4:35	4:40*
4:45	4:48	4:52	4:58	4:58	5:05	5:10*
5:15	5:18	5:22	5:28	5:28	5:35	5:40*
5:45	5:48	5:52	5:58	5:58	6:05	6:10*
6:15	6:18	6:22	6:28	6:28	6:35	6:40*
6:45	6:48	6:52	6:58	6:58	7:05	7:10*
7:15	7:18	7:22	7:28	7:28	7:35	7:40*
7:45	7:48	7:52	7:58	7:58	8:05	8:10*
8:15	8:18	8:22	8:28	8:28	8:35	8:40*

* Bus continues to #9 Industry Willard

Time points may vary in grey shaded areas while school is in session.

• To garage

+ Detour to Muncie Central High School via Elm to Columbus
Parks on EAST side of MITS station

Saturday

**FROM: Downtown
TO: MUNCIE MALL**

**FROM: MUNCIE MALL
TO: Downtown**

①	②	③	④	④	②	①
MITS STATION	ELM & GRANVILLE	MALL (SOUTHWEST DOOR)	MUNCIE PLAZA	MUNCIE PLAZA	ELM & GRANVILLE	MITS STATION
DEPART			ARRIVE	DEPART		ARRIVE
8:15	8:18	8:22	8:28	8:28	8:35	8:40*
8:45	8:48	8:52	8:58	8:58	9:05	9:10*
9:15	9:18	9:22	9:28	9:28	9:35	9:40*
9:45	9:48	9:52	9:58	9:58	10:05	10:10*
10:15	10:18	10:22	10:28	10:28	10:35	10:40*
10:45	10:48	10:52	10:58	10:58	11:05	11:10*
11:15	11:18	11:22	11:28	11:28	11:35	11:40*
11:45	11:48	11:52	11:58	11:58	12:05	12:10*
12:15	12:18	12:22	12:28	12:28	12:35	12:40*
12:45	12:48	12:52	12:58	12:58	1:05	1:10*
1:15	1:18	1:22	1:28	1:28	1:35	1:40*
1:45	1:48	1:52	1:58	1:58	2:05	2:10*
2:15	2:18	2:22	2:28	2:28	2:35	2:40*
2:45	2:48	2:52	2:58	2:58	3:05	3:10*
3:15	3:18	3:22	3:28	3:28	3:35	3:40*
3:45	3:48	3:52	3:58	3:58	4:05	4:10*
4:15	4:18	4:22	4:28	4:28	4:35	4:40*
4:45	4:48	4:52	4:58	4:58	5:05	5:10*
5:15	5:18	5:22	5:28	5:28	5:35	5:40*

* Bus continues to #9 Industry Willard

• To garage

ROUTE 5

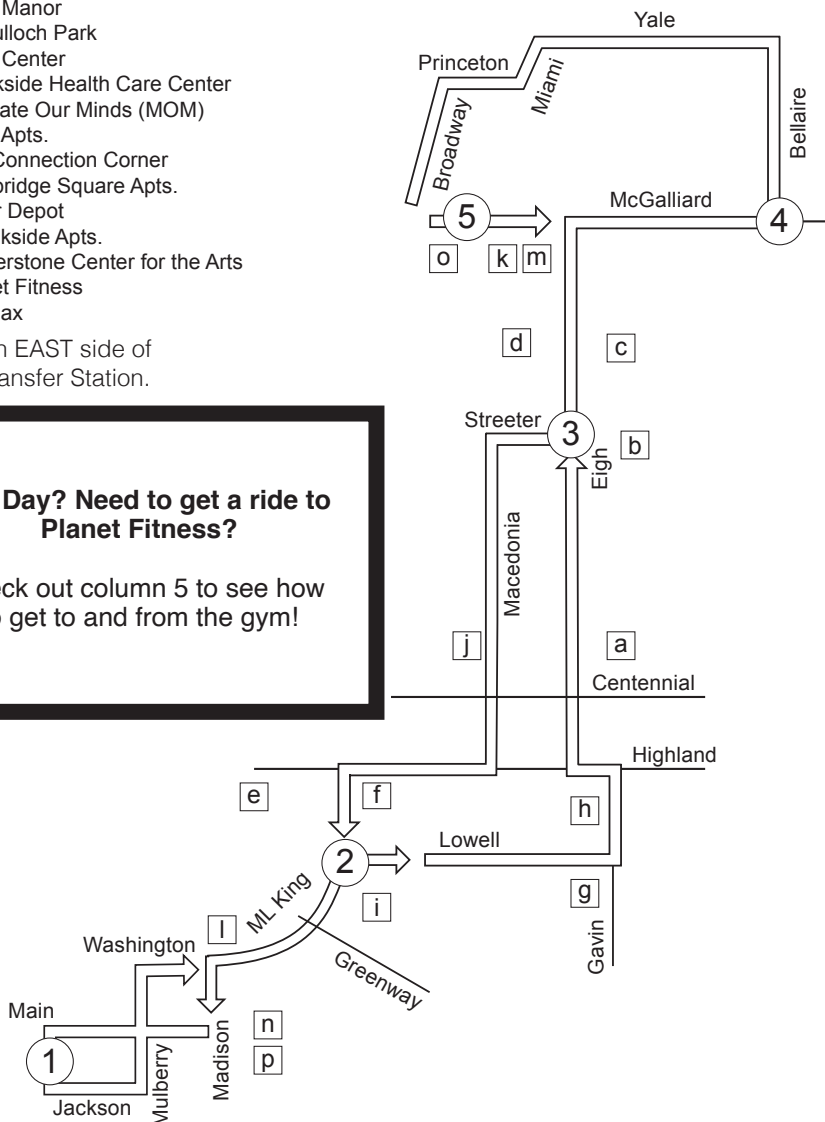
Whitely/Morningside

- (a) Longfellow Elementary
- (b) Huffer Day Care
- (c) Career Center
- (d) Elgin Manor
- (e) McCulloch Park
- (f) Buley Center
- (g) Brookside Health Care Center
- (h) Motivate Our Minds (MOM)
- (i) Daley Apts.
- (j) MPL Connection Corner
- (k) Cambridge Square Apts.
- (l) Wysor Depot
- (m) Creekside Apts.
- (n) Cornerstone Center for the Arts
- (o) Planet Fitness
- (p) MadJax

Parks on EAST side of
MITS Transfer Station.

**Leg Day? Need to get a ride to
Planet Fitness?**

Check out column 5 to see how
to get to and from the gym!



**Route ends at Planet Fitness at 9:00 p.m. M-F and at MITS Station at 6:10 p.m. on Saturday

Monday through Friday

**FROM: Downtown
TO: PLANET FITNESS**

**FROM: PLANET FITNESS
TO: Downtown**

①	②	③	④	⑤	⑤	③	②	①
MITS STATION	LOWELL & MLK	ELGIN & STREETER	MCGALLIARD & BELLAIRE	PLANET FITNESS (AT SHELTER)	PLANET FITNESS (AT SHELTER)	ELGIN & STREETER	LOWELL & MLK	MITS STATION
DEPART				ARRIVE	DEPART			ARRIVE
6:15	6:19	6:23	6:24	6:30	6:30	6:31	6:35	6:40*
6:45	6:49	6:53	6:54	7:00	7:00	7:01	7:05	7:10*
7:15	7:19	7:23	7:24	7:30	7:30	7:31	7:35	7:40*
	7:30-	7:34-				7:38†	7:45†	7:50†
7:45+	7:49	7:53	7:54	8:00	8:00	8:01	8:05	8:10*
8:15	8:19	8:23	8:24	8:30	8:30	8:31	8:35	8:40*
8:45	8:49	8:53	8:54	9:00	9:00	9:01	9:05	9:10*
9:15	9:19	9:23	9:24	9:30	9:30	9:31	9:35	9:40*
9:45	9:49	9:53	9:54	10:00	10:00	10:01	10:05	10:10*
10:15	10:19	10:23	10:24	10:30	10:30	10:31	10:35	10:40*
10:45	10:49	10:53	10:54	11:00	11:00	11:01	11:05	11:10*
11:15	11:19	11:23	11:24	11:30	11:30	11:31	11:35	11:40*
11:45	11:49	11:53	11:54	12:00	12:00	12:01	12:05	12:10*
12:15	12:19	12:23	12:24	12:30	12:30	12:31	12:35	12:40*
12:45	12:49	12:53	12:54	1:00	1:00	1:01	1:05	1:10*
1:15	1:19	1:23	1:24	1:30	1:30	1:31	1:35	1:40*
1:45	1:49	1:53	1:54	2:00	2:00	2:01	2:05	2:10*
2:15	2:19	2:23	2:24	2:30	2:30	2:31	2:35	2:40
2:45	2:49	2:53	2:54	3:00	3:00	3:01	3:05	3:10
3:15	3:19	3:23	3:24	3:30	3:30	3:31	3:35	3:40*
	3:19†	3:23†	3:24†	3:30†	3:30†	3:31†	3:35†	
3:45	3:49	3:53	3:54	4:00	4:00	4:01	4:05	4:10*
4:15	4:19	4:23	4:24	4:30	4:30	4:31	4:35	4:40*
4:45	4:49	4:53	4:54	5:00	5:00	5:01	5:05	5:10*
5:15	5:19	5:23	5:24	5:30	5:30	5:31	5:35	5:40*
5:45	5:49	5:53	5:54	6:00	6:00	6:01	6:05	6:10*
6:15	6:19	6:23	6:24	6:30	6:30	6:31	6:35	6:40*
6:45	6:49	6:53	6:54	7:00	7:00	7:01	7:05	7:10
7:15	7:19	7:23	7:24	7:30	7:30	7:31	7:35	7:40
7:45	7:49	7:53	7:54	8:00	8:00	8:01	8:05	8:10
8:15	8:19	8:23	8:24	8:30	8:30	8:31	8:35	8:40
8:45	8:49	8:53	8:54	9:00	9:00*	-	-	-

* To garage

* Bus continues to #8 (Burlington)

Bus detours into Cambridge Apartments on request, call 289-MITS

Time points may vary in grey shaded areas while school is in session.

When School in session:

(Bus detours to Central H.S. Via Highland, Elm, and Myrtle

^ Bus starts or ends at Central H.S. Via Wyor and Walnut

- When school in session only

Saturday

**FROM: Downtown
TO: PLANET FITNESS**

**FROM: PLANET FITNESS
TO: Downtown**

①	②	③	④	⑤	⑤	③	②	①
MITS STATION	LOWELL & MLK	ELGIN & STREETER	MCGALLIARD & BELLAIRE	PLANET FITNESS (AT SHELTER)	PLANET FITNESS (AT SHELTER)	ELGIN & STREETER	LOWELL & MLK	MITS STATION
DEPART				ARRIVE	DEPART			ARRIVE
8:45	8:49	8:53	8:54	9:00	9:00	9:01	9:05	9:10*
9:45	9:49	9:53	9:54	10:00	10:00	10:01	10:05	10:10*
10:45	10:49	10:53	10:54	11:00	11:00	11:01	11:05	11:10*
11:45	11:49	11:53	11:54	12:00	12:00	12:01	12:05	12:10*
12:45	12:49	12:53	12:54	1:00	1:00	1:01	1:05	1:10*
1:45	1:49	1:53	1:54	2:00	2:00	2:01	2:05	2:10*
2:45	2:49	2:53	2:54	3:00	3:00	3:01	3:05	3:10*
3:45	3:49	3:53	3:54	4:00	4:00	4:01	4:05	4:10*
4:45	4:49	4:53	4:54	5:00	5:00	5:01	5:05	5:10*
5:45	5:49	5:53	5:54	6:00	6:00	6:01	6:05	6:10*

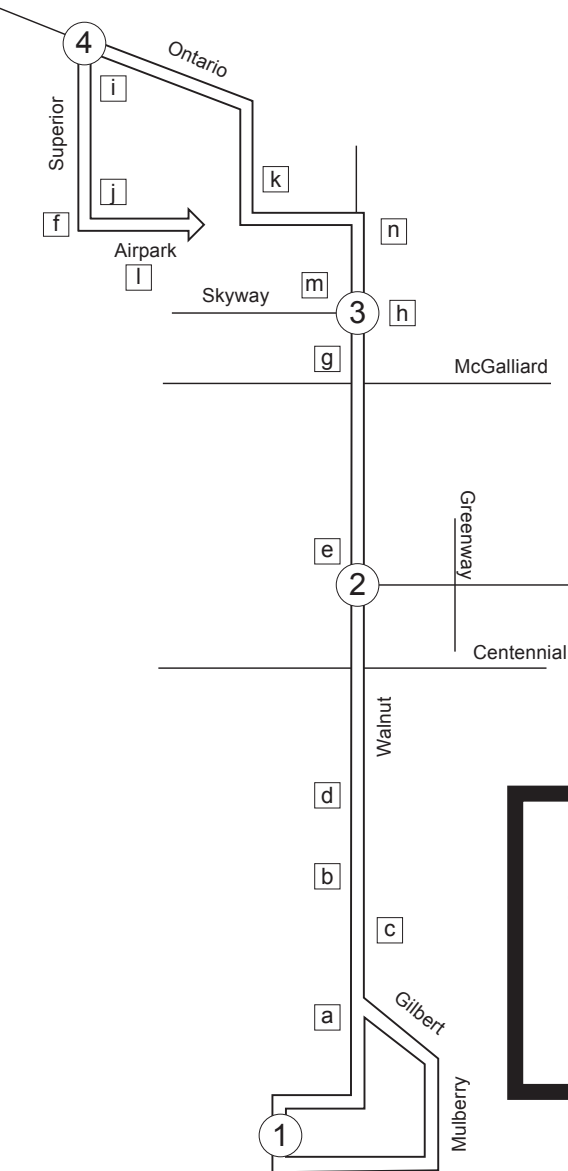
* To garage

* Bus continues to #8 (Burlington)

Bus detours into Cambridge Apartments on request, call 289-MITS

ROUTE 6

North Walnut



- (a) City Hall
- (b) Central H.S./Fieldhouse
- (c) Social Security Adm.
- (d) Minnetrista
- (e) Waters of Muncie
- (f) Navient
- (g) Aldi's
- (h) Walnut Manor
- (i) Lifetouch
- (j) Keihin Aircon
- (k) Signature Healthcare
- (l) Hillcroft Services
- (m) Ashgrove Crossing
- (n) Fox Brook

Parks on WEST side of MITS Transfer Station on MONDAY - FRIDAY.

Parks on EAST side of MITS Transfer Station on SATURDAY ONLY.

Gotta get to work at Navient?

View the time the bus departs
in column 1!

**Route ends at MITS Station at 6:25 p.m. M-F and at 5:10 p.m. on Saturday

Monday through Friday

FROM: Downtown
TO: ONTARIO & SUPERIOR

FROM: ONTARIO & SUPERIOR
TO: Downtown

①	②	③	④	④	③	②	①
MITS STATION	WALNUT & STREETER	WALNUT & SKYWAY	ONTARIO & SUPERIOR	ONTARIO & SUPERIOR	WALNUT & SKYWAY	WALNUT & STREETER	MITS STATION
DEPART			ARRIVE	DEPART			ARRIVE
6:30	6:37	6:39	6:41	6:41	6:43	6:47	6:55*
7:00	7:07	7:09	7:11	7:11	7:13	7:17	7:25*
7:30	7:37	7:39	7:41	7:41	7:43	7:47+	7:55*
8:00	8:07@	8:09	8:11	8:11	8:13	8:17	8:25*
8:30	8:37@	8:39	8:41	8:41	8:43	8:47	8:55*
9:00	9:07@	9:09	9:11	9:11	9:13	9:17	9:25*
9:30	9:37@	9:39	9:41	9:41	9:43	9:47	9:55*
10:00	10:07@	10:09	10:11	10:11	10:13	10:17	10:25*
10:30	10:37@	10:39	10:41	10:41	10:43	10:47	10:55*
11:00	11:07@	11:09	11:11	11:11	11:13	11:17	11:25*
11:30	11:37@	11:39	11:41	11:41	11:43	11:47	11:55*
12:00	12:07@	12:09	12:11	12:11	12:13	12:17	12:25*
12:30	12:37@	12:39	12:41	12:41	12:43	12:47	12:55*
1:00	1:07@	1:09	1:11	1:11	1:13	1:17	1:25*
1:30	1:37@	1:39	1:41	1:41	1:43	1:47	1:55*
2:00	2:07@	2:09	2:11	2:11	2:13	2:17	2:25*
2:30	2:37	2:39	2:41	2:41	2:43	2:47	2:55*
3:00+	3:07	3:09	3:11	3:11	3:13	3:17	3:25
3:30 x	3:37@x	3:39 x	3:41 x	3:41 x	3:43 x	3:47 x	3:55 x
4:00	4:07@	4:09	4:11	4:11	4:13	4:17	4:25*
4:30	4:37@	4:39	4:41	4:41	4:43	4:47	4:55*
5:00	5:07@	5:09	5:11	5:11	5:13	5:17	5:25*
5:30	5:37	5:39	5:41	5:41	5:43	5:47	5:55*
5:30	5:37	5:39	5:41	5:41	5:43	5:47	5:55*
6:00	6:07	6:09	6:11	6:11	6:13	6:17	6:25*

* To garage

@ Bus goes into Hillcroft Services and Muncie Animal Shelter upon request, call 289-MITS

* Bus continues to #2 (Ball State Jackson)

Time points may vary in grey shaded areas while school is in session.

When school in session:

+ Bus pulls into Muncie Central High School

x High ridership, route may run behind

Saturday

FROM: Downtown
TO: ONTARIO & SUPERIOR

FROM: ONTARIO & SUPERIOR
TO: Downtown

①	②	③	④	④	③	②	①
MITS STATION	WALNUT & STREETER	WALNUT & SKYWAY	ONTARIO & SUPERIOR	ONTARIO & SUPERIOR	WALNUT & SKYWAY	WALNUT & STREETER	MITS STATION
DEPART			ARRIVE	DEPART			ARRIVE
8:45	8:52	8:54	8:56	8:56	8:58	9:02	9:10*
9:45	9:52	9:54	9:56	9:56	9:58	10:02	10:10*
10:45	10:52	10:54	10:56	10:56	10:58	11:02	11:10*
11:45	11:52	11:54	11:56	11:56	11:58	12:02	12:10*
12:45	12:52	12:54	12:56	12:56	12:58	1:02	1:10*
1:45	1:52	1:54	1:56	1:56	1:58	2:02	2:10*
2:45	2:52	2:54	2:56	2:56	2:58	3:02	3:10*
3:45	3:52	3:54	3:56	3:56	3:58	4:02	4:10*
4:45	4:52	4:54	4:56	4:56	4:58	5:02	5:10*

* Bus continues to #2 (Ball State Jackson)

@ Bus goes into Hillcroft Services and Muncie Animal Shelter upon request, call 289-MITS

ROUTE 7

East Jackson

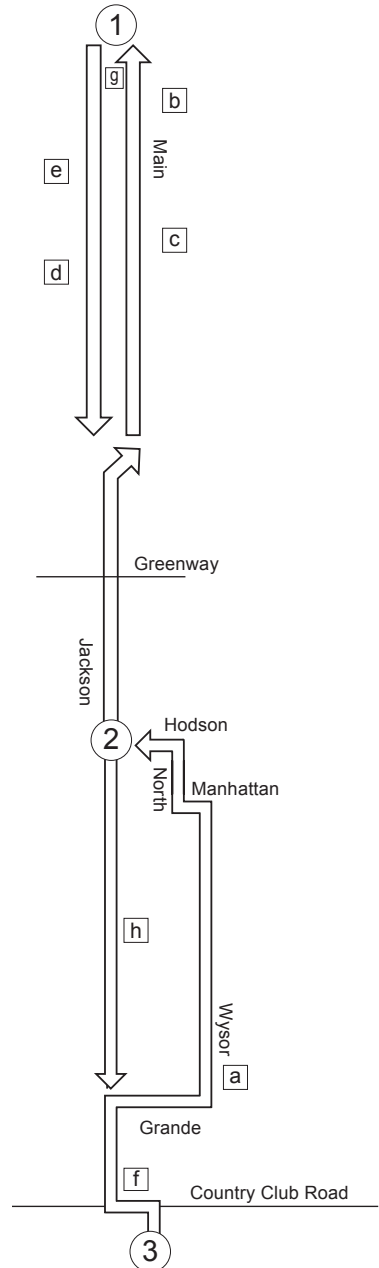
- (a) Head Start
- (b) Cornerstone Center for the Arts
- (c) Center Township Trustee
- (d) Trinity Center
- (e) United Daycare Center
- (f) Liberty Village
- (g) MadJax/Guardian Brewing Co.
- (h) Boy Scout Crossroads of America Council



Parks on EAST side of MITS Transfer Station.

Do you have an event at Cornerstone Center for the Arts?

It's one of the last stops when the bus is headed Downtown, see time schedule on the next page!



**Route ends at MITS Station at 5:25 p.m. M-F and at 5:40 p.m. on Saturday

Monday through Friday

FROM: Downtown
TO: JACKSON & COUNTRY CLUB

FROM: JACKSON & COUNTRY CLUB
TO: Downtown

①	②	③	③	③	①
MITS STATION	JACKSON & HODSON	JACKSON & COUNTRY CLUB	JACKSON & COUNTRY CLUB	JACKSON & HODSON	MITS STATION
DEPART		ARRIVE	DEPART		ARRIVE
6:30	6:35	6:42	6:42	6:49	6:55*
7:00	7:05	7:12	7:12	7:19	7:25*
7:30	7:35	7:42	7:42	7:49+	7:55*
8:00	8:05	8:12	8:12 @	8:19	8:25*
8:30	8:35	8:42	8:42 @	8:49	8:55*
9:30	9:35	9:42	9:42	9:49	9:55*
10:30	10:35	10:42	10:42	10:49	10:55*
11:30	11:35	11:42	11:42 @	11:49	11:55*
12:30	12:35	12:42	12:42 @	12:49	12:55*
1:30	1:35	1:42	1:42	1:49	1:55*
2:30	2:35	2:42	2:42	2:49	2:55*
3:00^	3:05 o	-	-	3:19	3:25
3:30	3:35	3:42	3:42	3:49	3:55
4:00	4:05	4:12	4:12	4:19	4:25*
4:30	4:35	4:42	4:42	4:49	4:55*
5:00	5:05	5:12	5:12	5:19	5:25 ·

· To garage
* Bus continues to #10 (Heekin Park)

When school in session:
+ Detour to Central H.S. via Mulberry to Walnut
o Bus travels out via Wysox and returns via Jackson
@ Bus lays over at Head Start this trip

Time points may vary in grey shaded areas while school is in session.

Saturday

FROM: Downtown
TO: JACKSON & COUNTRY CLUB

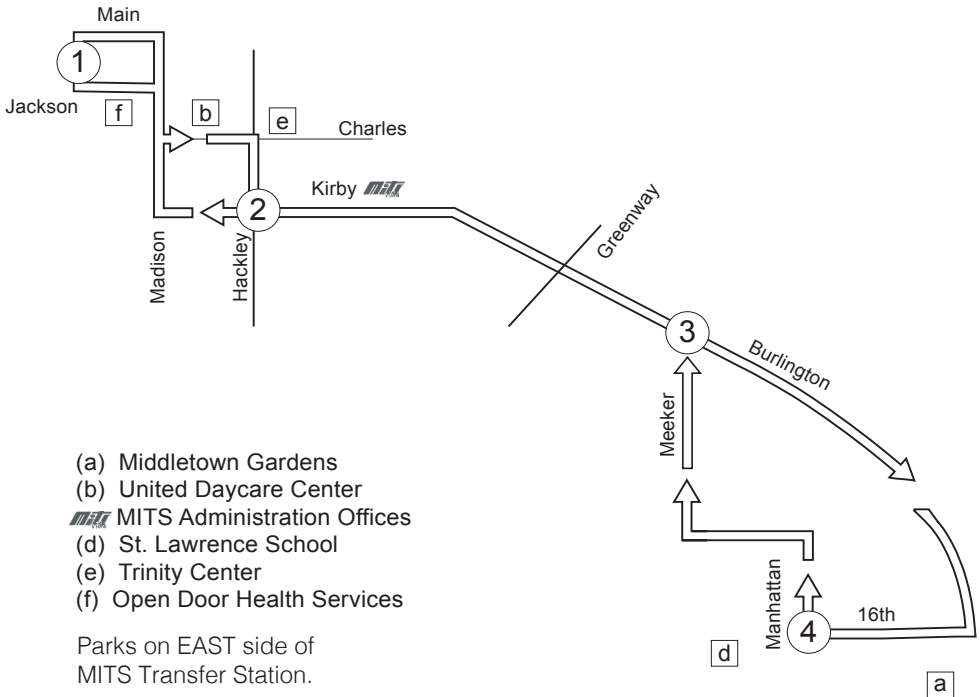
FROM: JACKSON & COUNTRY CLUB
TO: Downtown

①	②	③	③	③	①
MITS STATION	JACKSON & HODSON	JACKSON & COUNTRY CLUB	JACKSON & COUNTRY CLUB	JACKSON & HODSON	MITS STATION
DEPART		ARRIVE	DEPART		ARRIVE
9:15	9:20	9:27	9:27	9:34	9:40*
10:15	10:20	10:27	10:27	10:34	10:40*
11:15	11:20	11:27	11:27	11:34	11:40*
12:15	12:20	12:27	12:27	12:34	12:40*
1:15	1:20	1:27	1:27	1:34	1:40*
2:15	2:20	2:27	2:27	2:34	2:40*
3:15	3:20	3:27	3:27	3:34	3:40*
4:15	4:20	4:27	4:27	4:34	4:40*
5:15	5:20	5:27	5:27	5:34	5:40*

* Bus continues to #10 (Heekin Park)

ROUTE 8

Burlington



Visiting MITS Administration or attending a board meeting?

Hop on Route 8 and get off the bus at Kirby and Blaine, both locations are one block north of this stop.

Monday through Friday

**FROM: Downtown
TO: MANHATTAN & 16TH**

**FROM: MANHATTAN & 16TH
TO: Downtown**

①	②	③	④	④	③	②	①
MITS STATION	HACKLEY & KIRBY	BURLINGTON & MEEKER	MANHATTAN & 16TH	MANHATTAN & 16TH	BURLINGTON & MEEKER	HACKLEY & KIRBY	MITS STATION
DEPART			ARRIVE	DEPART			ARRIVE
-	6:20	6:23	6:30	6:30	6:33	6:36	6:40*
6:45	6:50	6:53	7:00	7:00	7:03	7:06	7:10*
7:15^	7:20	7:23	7:30	7:30	7:33	7:36	7:40
7:45+	7:50	7:53	8:00	8:00	8:03	8:06	8:10*
8:10 bus travels regular route to Transfer to Jackson to Madison to Willard to Macedonia to Southside M.S.							
8:15	8:20	8:23	8:30	8:30	8:33	8:36	8:40*
8:45	8:50	8:53	9:00	9:00	9:03	9:06	9:10*
9:15	9:20	9:23	9:30	9:30	9:33	9:36	9:40*
9:45	9:50	9:53	10:00	10:00	10:03	10:06	10:10*
10:15	10:20	10:23	10:30	10:30	10:33	10:36	10:40*
10:45	10:50	10:53	11:00	11:00	11:03	11:06	11:10*
11:15	11:20	11:23	11:30	11:30	11:33	11:36	11:40*
11:45	11:50	11:53	12:00	12:00	12:03	12:06	12:10*
12:15	12:20	12:23	12:30	12:30	12:33	12:36	12:40*
12:45	12:50	12:53	1:00	1:00	1:03	1:06	1:10*
1:15	1:20	1:23	1:30	1:30	1:33	1:36	1:40*
1:45	1:50	1:53	2:00	2:00	2:03	2:06	2:10*
2:15	2:20	2:23	2:30	2:30	2:33	2:36	2:40
2:45	2:50	2:53	3:00	3:00	3:03	3:06	3:10
3:15 ^	3:20	3:23	3:30	3:30	3:33	3:36	3:40*
3:45	3:50	3:53	4:00	4:00	4:03	4:06	4:10*
4:15	4:20	4:23	4:30	4:30	4:33	4:36	4:30*
- □	4:26+	4:29	4:36-	4:36+	4:39+	4:42+	-
4:45	4:50	4:53	5:00	5:00	5:03	5:06	5:10*
5:15	5:20	5:23	5:30	5:30	5:33	5:36	5:40*
5:45	5:50	5:53	6:00	6:00	6:03	6:06	6:10*
6:15	6:20	6:23	6:30	6:30	6:33	6:36	6:40*
6:45	6:50	6:53	7:00	7:00	7:03*	-	-

* To garage

* Bus continues to #5 (Whitely/Morningside)

Time points may vary in grey shaded areas while school is in session.

When school in session:

+ Bus continues to Southside M.S.

□ Bus starts at Southside M.S.

- Bus operates when school is in session only

^ Bus detours into Central H.S.

Saturday

**FROM: Downtown
TO: MANHATTAN & 16TH**

**FROM: MANHATTAN & 16TH
TO: Downtown**

①	②	③	④	④	③	②	①
MITS STATION	HACKLEY & KIRBY	BURLINGTON & MEEKER	MANHATTAN & 16TH	MANHATTAN & 16TH	BURLINGTON & MEEKER	HACKLEY & KIRBY	MITS STATION
DEPART			ARRIVE	DEPART			ARRIVE
8:15	8:20	8:23	8:30	8:30	8:33	8:36	8:40*
9:15	9:20	9:23	9:30	9:30	9:33	9:36	9:40*
10:15	10:20	10:23	10:30	10:30	10:33	10:36	10:40*
11:15	11:20	11:23	11:30	11:30	11:33	11:36	11:40*
12:15	12:20	12:23	12:30	12:30	12:33	12:36	12:40*
1:15	1:20	1:23	1:30	1:30	1:33	1:36	1:40*
2:15	2:20	2:23	2:30	2:30	2:33	2:36	2:40*
3:15	3:20	3:23	3:30	3:30	3:33	3:36	3:40*
4:15	4:20	4:23	4:30	4:30	4:33	4:36	4:40*
5:15	5:20	5:23	5:30	5:30	5:33	5:36	5:40 *

* To garage

* Bus continues to #5 (Whitely/Morningside)

ROUTE 9

Industry Willard/Walmart South

Monday through Friday

**FROM: Downtown
TO: WALMART SOUTH**

**FROM: WALMART SOUTH
TO: Downtown**

①	②	③	④	④	③	②	①
MITS STATION	MADISON & WILLARD	MACEDONIA & MEMORIAL	WALMART SOUTH	WALMART SOUTH	MACEDONIA & MEMORIAL	MADISON & WILLARD	MITS STATION
DEPART			ARRIVE	DEPART			ARRIVE
6:15	6:18	6:21	6:26	6:26	6:33	6:36	6:40
6:45	6:48	6:51	6:56	6:56	7:03	7:06	7:10
7:15	7:18	7:21	7:26	7:26	7:33	7:36	7:40*
7:25 * Bus travels Madison to Willard to Macedonia to regular route to Central H.S.							
7:35-	7:38-	7:43-	-	-	7:53	7:56	8:00* -
7:45	7:48	7:51	7:56	7:56	8:03	8:06	8:10*
8:15	8:18	8:21	8:26	8:26	8:33	8:36	8:40*
+	8:25+	8:30+	This bus travel Memorial	to Mock to 26th	to Southside M.S. at 8:55am		
8:45	8:48	8:51	8:56	8:56	9:03	9:06	9:10*
9:15	9:18	9:21	9:26	9:26	9:33	9:36	9:40*
9:45	9:48	9:51	9:56	9:56	10:03	10:06	10:10*
10:15	10:18	10:21	10:26	10:26	10:33	10:36	10:40*
10:45	10:48	10:51	10:56	10:56	11:03	11:06	11:10*
11:15	11:18	11:21	11:26	11:26	11:33	11:36	11:40*
11:45	11:48	11:51	11:56	11:56	12:03	12:06	12:10*
12:15	12:18	12:21	12:26	12:26	12:33	12:36	12:40*
12:45	12:48	12:51	12:56	12:56	1:03	1:06	1:10*
1:15	1:18	1:21	1:26	1:26	1:33	1:36	1:40*
1:45	1:48	1:51	1:56	1:56	2:03	2:06	2:10*
2:15	2:18	2:21	2:26	2:26	2:33	2:36	2:40*
2:45	2:48	2:51	2:56	2:56	3:03	3:06	3:10*
Departs Central H.S. @ 3:15 via Walnut to Wysor to Madison to regular route				3:15+ -	3:18-	3:21□ -	-
3:15	3:18	3:21	3:26	3:26	3:33	3:36	3:40*
3:45	3:48	3:51	3:56	3:56	4:03	4:06	4:10*
4:15	4:18	4:21	4:26	4:26	4:33	4:36	4:40*
Departs Southside M.S. @ 4:15 via 26th to Mock to Memorial to Macedonia to Willard to Madison to Transfer							
4:45	4:48	4:51	4:56	4:56	5:03	5:06	5:10*
5:15	5:18	5:21	5:26	5:26	5:33	5:36	5:40*
5:45	5:48	5:51	5:56	5:56	6:03	6:06	6:10*
6:15	6:18	6:21	6:26	6:26	6:33	6:36	6:40*
6:45	6:48	6:51	6:56	6:56	7:03	7:06	7:10*
7:15	7:18	7:21	7:26	7:26	7:33	7:36	7:40*
7:45	7:48	7:51	7:56	7:56	8:03	8:06	8:10*
8:15	8:18	8:21	8:26	8:26	8:33	8:36	8:40*
8:45	8:48	8:51	8:56	8:56	9:03*	-	-

* To garage

* Bus continues to #4 (Mall)

Time points may vary in grey shaded areas while school is in session.

When school in session:

* Bus pulls into Southside M.S. no Walmart

□ Bus continues to Route 8 via Kirby

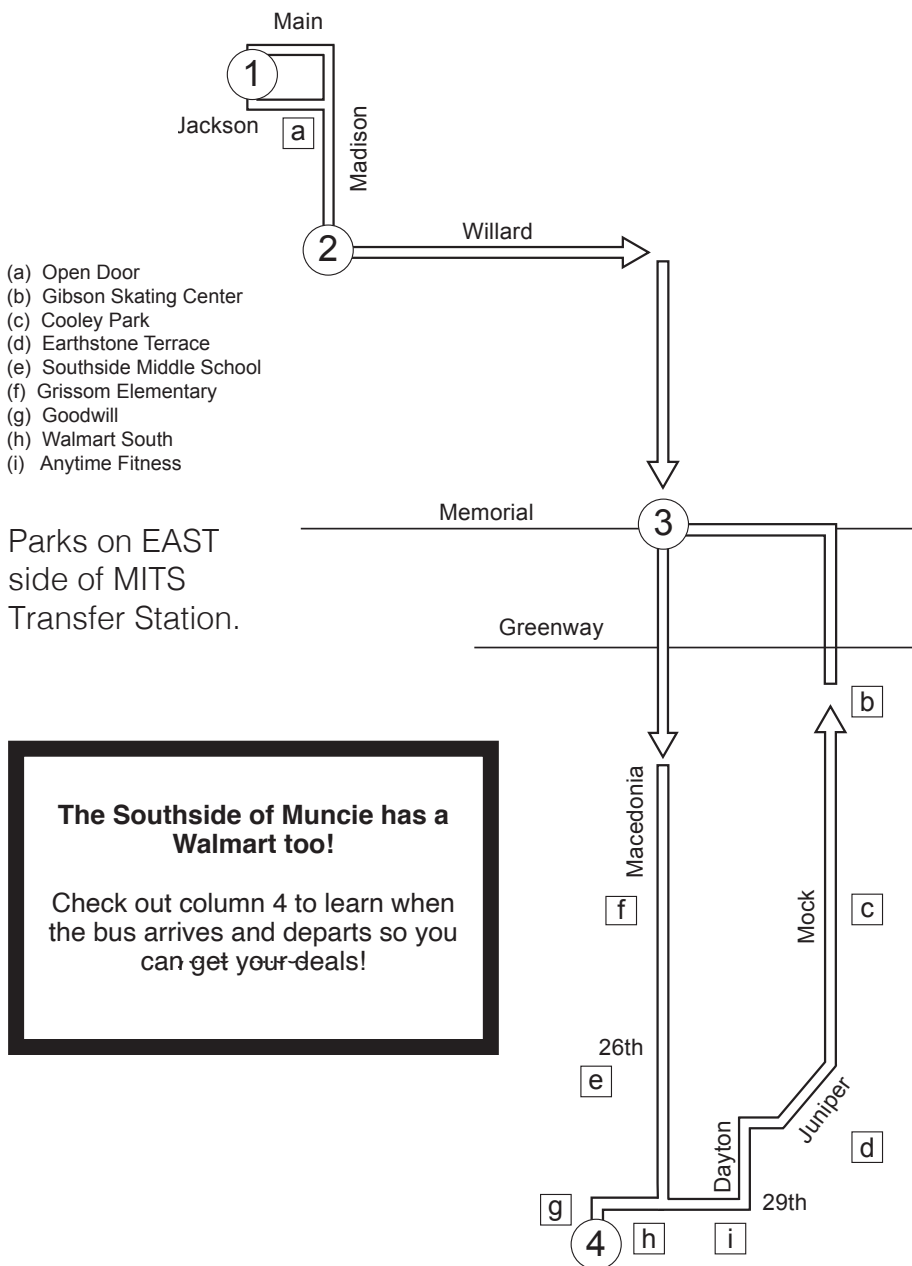
- Bus operates when school is in session only

* Bus pulls in Central H.S. no Walmart

**Route ends at Macedonia and Memorial at 9:03 p.m. M-F
and at 6:03 p.m. on Saturday

ROUTE 9

Industry Willard/Walmart South



Saturday

**FROM: Downtown
TO: WALMART SOUTH**

**FROM: WALMART SOUTH
TO: Downtown**

①	②	③	④	④	③	②	①
MITS STATION	MADISON & WILLARD	MACEDONIA & MEMORIAL	WALMART SOUTH	WALMART SOUTH	MACEDONIA & MEMORIAL	MADISON & WILLARD	MITS STATION
DEPART			ARRIVE	DEPART			ARRIVE
8:15	8:18	8:21	8:26	8:26	8:33	8:36	8:40*
8:45	8:48	8:51	8:56	8:56	9:03	9:06	9:10*
9:15	9:18	9:21	9:26	9:26	9:33	9:36	9:40*
9:45	9:48	9:51	9:56	9:56	10:03	10:06	10:10*
10:15	10:18	10:21	10:26	10:26	10:33	10:36	10:40*
10:45	10:48	10:51	10:56	10:56	11:03	11:06	11:10*
11:15	11:18	11:21	11:26	11:26	11:33	11:36	11:40*
11:45	11:48	11:51	11:56	11:56	12:03	12:06	12:10*
12:15	12:18	12:21	12:26	12:26	12:33	12:36	12:40*
12:45	12:48	12:51	12:56	12:56	1:03	1:06	1:10*
1:15	1:18	1:21	1:26	1:26	1:33	1:36	1:40*
1:45	1:48	1:51	1:56	1:56	2:03	2:06	2:10*
2:15	2:18	2:21	2:26	2:26	2:33	2:36	2:40*
2:45	2:48	2:51	2:56	2:56	3:03	3:06	3:10*
3:15	3:18	3:21	3:26	3:26	3:33	3:36	3:40*
3:45	3:48	3:51	3:56	3:56	4:03	4:06	4:10*
4:15	4:18	4:21	4:26	4:26	4:33	4:36	4:40*
4:45	4:48	4:51	4:56	4:56	5:03	5:06	5:10*
5:15	5:18	5:21	5:26	5:26	5:33	5:36	5:40
5:45	5:48	5:51	5:56	5:56	6:03*	-	-

* To garage

* Bus continues to #4 (Mall)

Points of Interest

Want to go, type the location name in the MITS on-line Trip Planner and select the location from the drop down menu!

Shopping Centers

Dicks Sporting Goods
Goodwill
Michaels
Muncie Mall
Muncie Plaza (Kohl's/AMC Movie Theatre)
Northwest Plaza (Hobby Lobby, Harbor Freight, Big Lots)
PetSmart
Target
Village
Walmart North
Walmart South

Grocery Stores

Aldi's
Downtown Farm Stand
Fresh Thyme
Payless
Ruler Food's

Apartment Complexes

Ashgrove Crossing
Calvary Plaza
Cambridge Square
Colonial Crest Apartments
Creskide
Daley Apartments
Gillespie Towers
Goodall Apartments
Earthstone Terrace
Elgin Manor
Fox Brook
Middletown Gardens
Parkview Apartments
Silvertree Apartments
Southern Pines
The Haven
The Nest
Varsity House
Vie @ Muncie
Walnut Manor
Windermere Apartments
Woods Edge

BSU Buildings

Administration
Architecture
Art & Journalism
Fine Arts
Ball Communications
Bracken Library
Christy Woods
Cooper Science
Emens Auditorium
Health Professions Building
Irving Gym
Letterman Comm. & Media
Lewellen Aquatic Center
Miller College of Business
Music Building
Robert Bell
Services & Stores
Scheuman Stadium
Student Center
Teacher's College
Worthen Arena

BSU Residence Halls

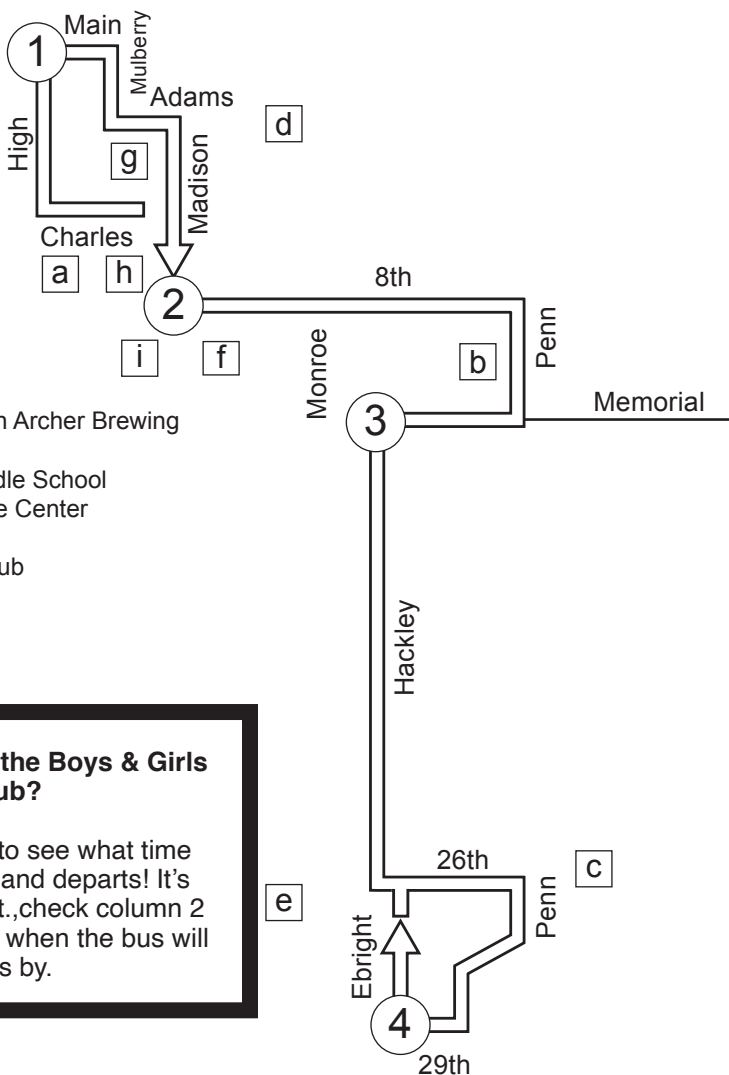
Dehority
Elliott
Johnson Complex
Kinghorn Hall
North Residence Hall
Noyer
Park Hall
Scheidler Apartments
Studebaker East/West
Woodworth

Government Offices

City Hall
Delaware County WorkOne
Delaware County Justice
FSSA (Welfare Office)
Muncie BMV
Post Office(s)
Social Security Administration

ROUTE 10

Heekin Park



Volunteering at the Boys & Girls Club?

View column 1 to see what time the bus arrives and departs! It's located on 9th St., check column 2 to get an idea on when the bus will pass by.

Parks on WEST side of
MITS Transfer Station.

**Route ends at MITS Station at 5:55 p.m. M-F and at 29th / Ebricht at 5:58 p.m. on Saturday

Monday through Friday

**FROM: Downtown
TO: 29TH/EBRIGHT**

**FROM: 29TH/EBRIGHT
TO: Downtown**

①	②	③	④	④	③	②	①
MITS STATION	MADISON & 8TH	MEMORIAL & HACKLEY	29TH/EBRIGHT	29TH/EBRIGHT	MEMORIAL & HACKLEY	MADISON & 8TH	MITS STATION
DEPART			ARRIVE	DEPART			ARRIVE
6:30	6:34	6:37	6:43	6:43	6:46	6:50	6:55*
7:00	7:04	7:07	7:13	7:13	7:16	7:20	7:25*
7:30	7:34	7:37#	7:43	7:43	7:46	7:50□	8:00*
8:00	8:04	8:07	8:13	8:13	8:16	8:20	8:25*
8:30	8:34	8:37	8:43	8:43	8:46	8:50	8:55
8:45+	8:49	8:52	Hackley to 26th to SS Middle School ~ 9:00 a.m.				
9:00	9:04	9:07	9:13	9:13	9:16	9:20	9:25*
10:00	10:04	10:07	10:13	10:13	10:16	10:20	10:25*
11:00	11:04	11:07	11:13	11:13	11:16	11:20	11:25*
12:00	12:04	12:07	12:13	12:13	12:16	12:20	12:25*
1:00	1:04	1:07	1:13	1:13	1:16	1:20	1:25*
2:00	2:04	2:07	2:13	2:13	2:16	2:20	2:25*
3:00□	3:04	3:07	3:13	3:13	3:16	3:20	3:25*
3:30x	3:34x	3:37x	3:43x	3:43x	3:46x	3:50x	3:55* x
4:00 +	4:04	4:07	o	o	4:16	4:20	4:25*
4:30	4:34	4:37	4:43	4:43	4:46	4:50	4:55*
5:00	5:04	5:07	5:13	5:13	5:16	5:20	5:25*
5:30	5:34	5:37	5:43	5:43	5:46	5:50	5:55*

* To garage

* Bus continues to #7 (East Jackson)

Time points may vary in grey shaded areas while school is in session.

When school in session:

+ Bus detours into Southside M.S.

o Bus operates when school in session only

□ Bus does not travel Penn. 29th, Ebright this trip

o Bus detours into Central H.S.

x High ridership, route may run behind

Saturday

**FROM: Downtown
TO: 29TH/EBRIGHT**

**FROM: 29TH/EBRIGHT
TO: Downtown**

①	②	③	④	④	③	②	①
MITS STATION	MADISON & 8TH	MEMORIAL & HACKLEY	29TH/EBRIGHT	29TH/EBRIGHT	MEMORIAL & HACKLEY	MADISON & 8TH	MITS STATION
DEPART			ARRIVE	DEPART			ARRIVE
8:45	8:49	8:52	8:58	8:58	9:01	9:05	9:10*
9:45	9:49	9:52	9:58	9:58	10:01	10:05	10:10*
10:45	10:49	10:52	10:58	10:58	11:01	11:05	11:10*
11:45	11:49	11:52	11:58	11:58	12:01	12:05	12:10*
12:45	12:49	12:52	12:58	12:58	1:01	1:05	1:10*
1:45	1:49	1:52	1:58	1:58	2:01	2:05	2:10*
2:45	2:49	2:52	2:58	2:58	3:01	3:05	3:10*
3:45	3:49	3:52	3:58	3:58	4:01	4:05	4:10*
4:45	4:49	4:52	4:58	4:58	5:01	5:05	5:10*
5:45	5:49	5:52	5:58	5:58*	-	-	-

* To garage

* Bus continues to #7 (East Jackson)

ROUTE 11

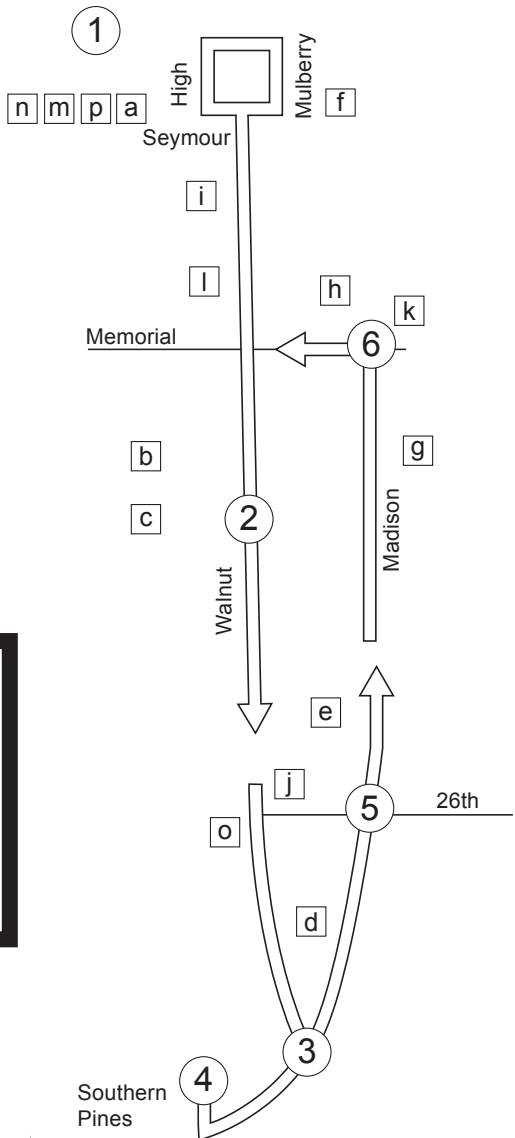
Southway Centre

- (a) Horizon Convention Center
- (b) Maring Hunt Library/Wilson Apts
- (c) Southview School
- (d) Southway Centre
- (e) Aldi's
- (f) YMCA
- (g) Family Dollar
- (h) Walgreen's
- (i) Delaware Machinery
- (j) Calvary Plaza
- (k) Boys & Girls Club
- (l) Open Door
- (m) Marriott
- (n) 625 Tap House
- (o) Crestview Golf Course
- (p) Erskine Green Training Institute

Parks on WEST side of
MITS Transfer Station.

**Family visiting and staying at
the Marriot Downtown?**

Ride the bus to meet for a meal at
625 Tap House!



**Route ends at Madison / Memorial at 9:02 p.m. M-F and at MITS Station at 5:40 p.m. on Saturday

Monday through Friday

**FROM: Downtown
TO: SOUTHERN PINES**

**FROM: SOUTHERN PINES
TO: Downtown**

①	②	③	④	④	⑤	⑥	①
MIT'S STATION	WALNUT & 15TH	WALNUT & MADISON	SOUTHERN PINES	SOUTHERN PINES	MADISON & 26TH	MADISON & MEMORIAL	MIT'S STATION
DEPART			ARRIVE	DEPART			ARRIVE
6:15	6:20	6:23	6:25	6:25	6:27	6:32	6:40*
6:45	6:50	6:53	6:55	6:55	6:57	7:02	7:10*
7:15	7:20	7:23	7:25	7:25	7:27	7:32	7:40*
7:45+	7:50	7:53	7:55	7:55	7:57	8:02	8:10*
8:15	8:20	8:23	8:25	8:25	8:27	8:32	8:40*
8:40	8:45	8:48	8:50	8:50	8:52o	-----	-----
8:45	8:50	8:53	8:55	8:55	8:57	9:02	9:10*
9:15	9:20	9:23	9:25	9:25	9:27	9:32	9:40*
9:45	9:50	9:53	9:55	9:55	9:57	10:02	10:10*
10:15	10:20	10:23	10:25	10:25	10:27	10:32	10:40*
10:45	10:50	10:53	10:55	10:55	10:57	11:02	11:10*
11:15	11:20	11:23	11:25	11:25	11:27	11:32	11:40*
11:45	11:50	11:53	11:55	11:55	11:57	12:02	12:10*
12:15	12:20	12:23	12:25	12:25	12:27	12:32	12:40*
12:45	12:50	12:53	12:55	12:55	12:57	1:02	1:10*
1:15	1:20	1:23	1:25	1:25	1:27	1:32	1:40*
1:45	1:50	1:53	1:55	1:55	1:57	2:02	2:10*
2:15	2:20	2:23	2:25	2:25	2:27	2:32	2:40*
2:45	2:50	2:53	2:55	2:55	2:57	3:02	3:10
3:15+	3:20	3:23	3:25	3:25	3:27	3:32	3:40
3:45	3:50	3:53	3:55	3:55	3:57	4:02	4:10
4:15	4:20	4:23	4:25	4:25	4:27	4:32	4:40*
Departs Southside M.S. @ 4:15 via 26th to Madison to Southern Pines and rest of route backwards to transfer							
4:45	4:50	4:53	4:55	4:55	4:57	5:02	5:10*
5:15	5:20	5:23	5:25	5:25	5:27	5:32	5:40*
5:45	5:50	5:53	5:55	5:55	5:57	6:02	6:10
6:15	6:20	6:23	6:25	6:25	6:27	6:32 #	6:40
6:45	6:50	6:53	6:55	6:55	6:57	7:02 #	7:10
7:15	7:20	7:23	7:25	7:25	7:27	7:32 #	7:40
7:45	7:50	7:53	7:55	7:55	7:57	8:02 #	8:10
8:15	8:20	8:23	8:25	8:25	8:27	8:32 #	8:40
8:45	8:50	8:53	8:55	8:55	8:57	9:02 .	-

* To garage

* Bus continues to #3 (Northwest Plaza)

o Bus detours into Southside Middle School

Time points may vary in grey shaded areas while school is in session.

* Bus operates when school in session only

Bus detours to Wilson Apts. On request, call 289-MITS

+ Bus detours into Central H.S.

Bus detours to Boys & Girls Club

Saturday

**FROM: Downtown
TO: SOUTHERN PINES**

**FROM: SOUTHERN PINES
TO: Downtown**

①	②	③	④	④	⑤	⑥	①
MIT'S STATION	WALNUT & 15TH	WALNUT & MADISON	SOUTHERN PINES	SOUTHERN PINES	MADISON & 26TH	MADISON & MEMORIAL	MIT'S STATION
DEPART			ARRIVE	DEPART			ARRIVE
8:45	8:50	8:53	8:55	8:55	8:57	9:02	9:10*
9:45	9:50	9:53	9:55	9:55	9:57	10:02	10:10*
10:15	10:20	10:23	10:25	10:25	10:27	10:32	10:40*
10:45	10:50	10:53	10:55	10:55	10:57	11:02	11:10*
11:15	11:20	11:23	11:25	11:25	11:27	11:32	11:40*
11:45	11:50	11:53	11:55	11:55	11:57	12:02	12:10*
12:15	12:20	12:23	12:25	12:25	12:27	12:32	12:40*
12:45	12:50	12:53	12:55	12:55	12:57	1:02	1:10*
1:15	1:20	1:23	1:25	1:25	1:27	1:32	1:40*
1:45	1:50	1:53	1:55	1:55	1:57	2:02	2:10*
2:15	2:20	2:23	2:25	2:25	2:27	2:32	2:40*
2:45	2:50	2:53	2:55	2:55	2:57	3:02	3:10*
3:15	3:20	3:23	3:25	3:25	3:27	3:32	3:40*
3:45	3:50	3:53	3:55	3:55	3:57	4:02	4:10*
4:15	4:20	4:23	4:25	4:25	4:27	4:32	4:40*
4:45	4:50	4:53	4:55	4:55	4:57	5:02	5:10*
5:15	5:20	5:23	5:25	5:25	5:27	5:32	5:40*

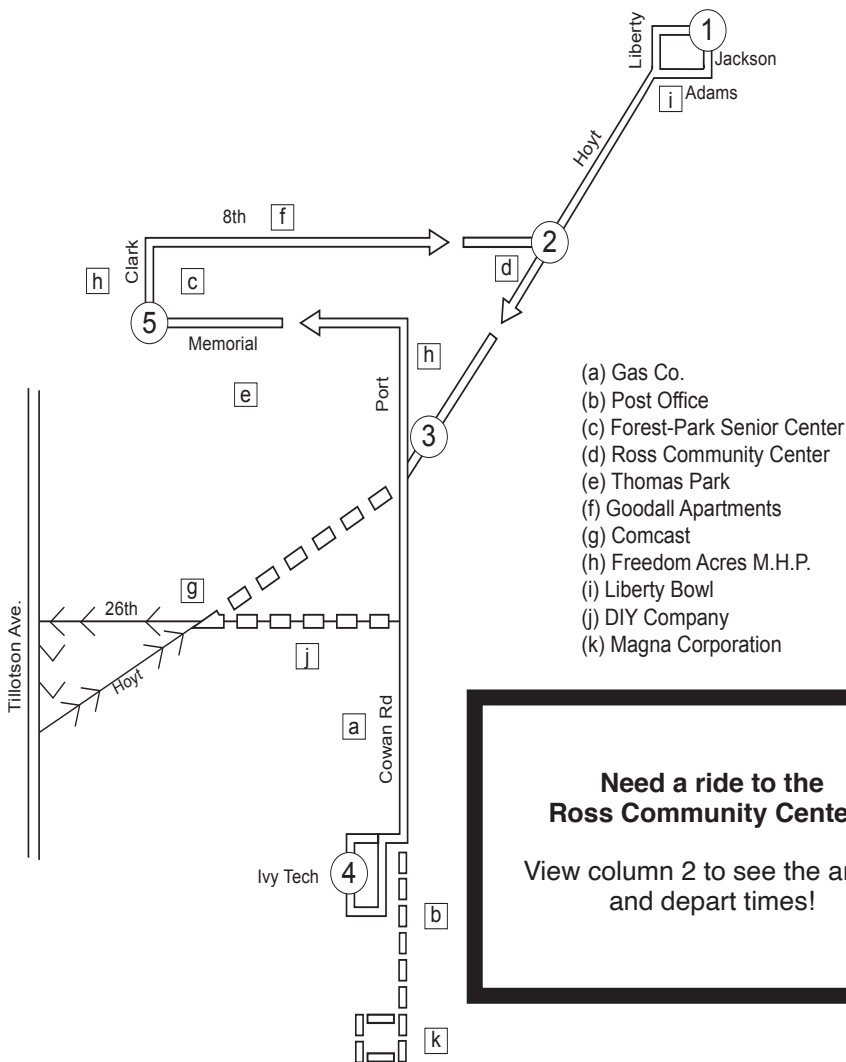
* To garage

* Bus continues to #3 (Northwest Plaza)

Bus detours to Wilson Apts. On request, call 289-MITS

ROUTE 12

IVY Tech



Parks on WEST side of
 MITS Transfer Station.



Detours - See schedule



**Route ends at MITS Station at 6:10 p.m. M-F and at 5:40 p.m. on Saturday

Monday through Friday

**FROM: Downtown
TO: IVY TECH**

**FROM: IVY TECH
TO: Downtown**

①	②	③	④	④	③	②	①
MITS STATION	8TH/HOYT	17TH & HOYT	IVY TECH	IVY TECH	CLARK/12TH	8TH/HOYT	MITS STATION
DEPART			ARRIVE	DEPART			ARRIVE
6:15 o .	6:19	6:21	6:25	6:25	6:30	6:35	6:40*
6:45 o .	6:49	6:51	6:55	6:55	7:00	7:05	7:10*
7:15+	7:19	7:21	7:25	7:25	7:30	7:35	7:40*
-	7:25 + Bus travels Willard to Liberty to Memorial to Hoyt to 26th to Tillotson to Hoyt to Cowan to regular route to Central H.S.						
7:45	7:49	7:51	7:55	7:55	8:00	8:05	8:10*
8:00o	Leaves Transfer for Ivy Tech including the Drumm Addition Loop, back to Transfer to regular route #9 to Southside Middle						
8:15	8:19	8:21	8:25	8:25	8:30	8:35	8:40*
8:45	8:49	8:51	8:55	8:55	9:00	9:05	9:10*
9:15	9:19	9:21	9:25	9:25	9:30	9:35	9:40*
9:45	9:49	9:51	9:55	9:55	10:00	10:05	10:10*
10:15	10:19	10:21	10:25	10:25	10:30	10:35	10:40*
10:45	10:49	10:51	10:55	10:55	11:00	11:05	11:10*
11:15	11:19	11:21	11:25	11:25	11:30	11:35	11:40*
11:45	11:49	11:51	11:55	11:55	12:00	12:05	12:10*
12:15	12:19	12:21	12:25	12:25	12:30	12:35	12:40*
12:45	12:49	12:51	12:55	12:55	1:00	1:05	1:10*
1:45	1:19	1:21	1:25	1:25	1:30	1:35	1:40*
1:45 .	1:49	1:51	1:55	1:55	2:00	2:05	2:10*
2:15 .	2:19	2:21	2:25	2:25	2:30	2:35	2:40*
2:45 .	2:49	2:51	2:55	2:55	3:00	3:05	3:10
3:15 .	3:19	3:21	3:25	3:25	3:30	3:35	3:40
- 3:15	Departs Central H.S. 3:15 via Wisor to High to Washington to Liberty to regular route						3:40
3:45□	3:49	3:51	3:55	3:55	4:00	4:05	4:10*
4:15□	4:19	4:21	4:25	4:25	4:30	4:35	4:40*
4:15□	Bus leaves Southside Middle School 26th via Madison to 12th to Walnut to Transfer to Ivy Tech						
4:45	4:49	4:51	4:55	4:55	5:00	5:05	5:10*
5:15	5:19	5:21	5:25	5:25	5:30	5:35	5:40*
5:45	5:49	5:51	5:55	5:55	6:00	6:05	6:10 .

* To garage

* Bus continues to #1 (Ball State University)

* Bus detours to Magna Corporation via Cowan Rd to Fuson Rd

□ Bus detours Hoyt to 26th to Tillotson to Hoyt to 26th to Cowan

Time points may vary in grey shaded areas while school is in session.

- Bus operates when school in session only

+ Bus detours into Central H.S.

□ Bus detours to DIY Company via Hoyt to 26th St. to Cowan

Saturday

**FROM: Downtown
TO: IVY TECH**

**FROM: IVY TECH
TO: Downtown**

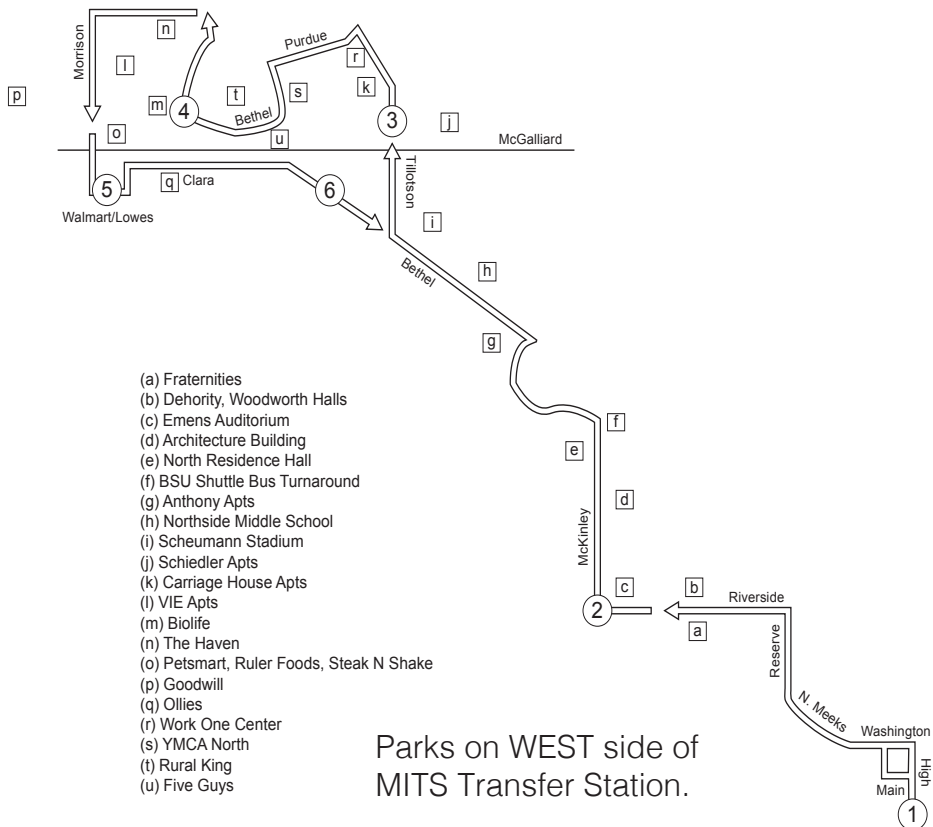
①	②	③	④	④	③	②	①
MITS STATION	8TH/HOYT	17TH & HOYT	IVY TECH	IVY TECH	CLARK/12TH	8TH/HOYT	MITS STATION
DEPART			ARRIVE	DEPART			ARRIVE
8:15	8:19	8:21	8:25	8:25	8:30	8:35	8:40*
9:15	9:19	9:21	9:25	9:25	9:30	9:35	9:40*
10:15	10:19	10:21	10:25	10:25	10:30	10:35	10:40*
11:15	11:19	11:21	11:25	11:25	11:30	11:35	11:40*
12:15	12:19	12:21	12:25	12:25	12:30	12:35	12:40*
1:15	1:19	1:21	1:25	1:25	1:30	1:35	1:40*
2:15	2:19	2:21	2:25	2:25	2:30	2:35	2:40*
3:15	3:19	3:21	3:25	3:25	3:30	3:35	3:40*
4:15	4:19	4:21	4:25	4:25	4:30	4:35	4:40*
5:15	5:19	5:21	5:25	5:25	5:30	5:35	5:40*

* To garage

* Bus continues to #1 (Ball State University)

ROUTE 14

Walmart North/Riverside



Do you need to get from your apartment at the VIE to Emens?

View columns 4 and 2 to learn what stops to be at!

**Route ends at MITS Station at 9:10 p.m. M-F and at 5:40 p.m. on Saturday

Monday through Friday

**FROM: Downtown
TO: WALMART NORTH**

**FROM: WALMART NORTH
TO: Downtown**

①	②	③	④	⑤	⑤	⑥	②	①
MITS STATION	RIVERSIDE & MCKINLEY	SCHIEDLER APTS	MARLEON & BETHEL	WALMART NORTH	WALMART NORTH	SILVERTREE APARTMENTS	RIVERSIDE & MCKINLEY	MITS STATION
DEPART				ARRIVE	DEPART			ARRIVE
7:00	7:04	7:08	7:11	7:24	7:24	7:27	7:35	7:40
7:30	7:34	7:38	7:41	7:54	7:54	7:57	8:05	8:10
8:00	8:04	8:08	8:11	8:24	8:24	8:27	8:35	8:40
8:30 bus travels Main to Franklin to Washington to Reserve to Riverside to McKinley to Bethel and turns around at Northside Middle School								
8:30	8:34	8:38	8:41	8:54	8:54	8:57	9:05	9:10
8:45 bus travels Main to Franklin to Washington to Reserve to Riverside to McKinley to Bethel and turns around at Northside Middle School								
9:00	9:04	9:08	9:11	9:24	9:24	9:27	9:35	9:40
9:30	9:34	9:38	9:41	9:54	9:54	9:57	10:05	10:10
10:00	10:04	10:08	10:11	10:24	10:24	10:27	10:35	10:40
10:30	10:34	10:38	10:41	10:54	10:54	10:57	11:05	11:10
11:00	11:04	11:08	11:11	11:24	11:24	11:27	11:35	11:40
11:30	11:34	11:38	11:41	11:54	11:54	11:57	12:05	12:10
12:00	12:04	12:08	12:11	12:24	12:24	12:27	12:35	12:40
12:30	12:34	12:38	12:41	12:54	12:54	12:57	1:05	1:10
1:00	1:04	1:08	1:11	1:24	1:24	1:27	1:35	1:40
1:30	1:34	1:38	1:41	1:54	1:54	1:57	2:05	2:10
2:00	2:04	2:08	2:11	2:24	2:24	2:27	2:35	2:40
2:30	2:34	2:38	2:41	2:54	2:54	2:57	3:05	3:10
3:00	3:04	3:08	3:11	3:24	3:24	3:27	3:35	3:40
3:30	3:34	3:38	3:41	3:54	3:54	3:57	4:05	4:10
4:00	4:04	4:08	4:11	4:24	4:24	4:27	4:35	4:40
o Bus starts at Northside M.S. at 4 pm, leaves at 4:15 pm to Bethel to McKinley to Riverside to Reserve to Washington to High to Mits Station								
4:30	4:34	4:38	4:41	4:54	4:54	4:57	5:05	5:10
5:00	5:04	5:08	5:11	5:24	5:24	5:27	5:35	5:40
5:30	5:34	5:38	5:41	5:54	5:54	5:57	6:05	6:10
6:00	6:04	6:08	6:11	6:24	6:24	6:27	6:35	6:40
6:30	6:34	6:38	6:41	6:54	6:54	6:57	7:05	7:10
7:00	7:04	7:08	7:11	7:24	7:24	7:27	7:35	7:40
7:30	7:34	7:38	7:41	7:54	7:54	7:57	8:05	8:10
8:00	8:04	8:08	8:11	8:24	8:24	8:27	8:35	8:40
8:30	8:34	8:38	8:41	8:54	8:54	8:57	9:05	9:10

* To garage

Time points may vary in grey shaded areas while school is in session.

Saturday

**FROM: Downtown
TO: WALMART NORTH**

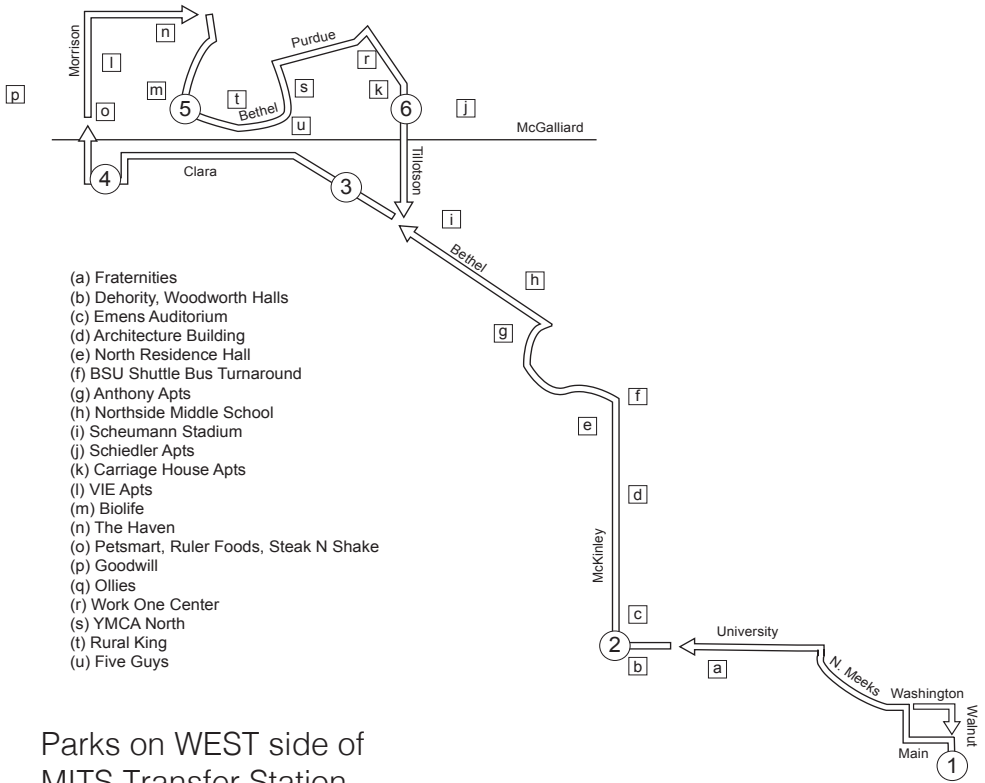
**FROM: WALMART NORTH
TO: Downtown**

①	②	③	④	⑤	⑤	⑥	②	①
MITS STATION	RIVERSIDE & MCKINLEY	SCHIEDLER APTS	MARLEON & BETHEL	WALMART NORTH	WALMART NORTH	SILVERTREE APARTMENTS	RIVERSIDE & MCKINLEY	MITS STATION
DEPART				ARRIVE	DEPART			ARRIVE
8:45	8:50	9:05	9:10	9:15	9:15	9:20	9:35	9:40
9:45	9:50	10:05	10:10	10:15	10:15	10:20	10:35	10:40
10:45	10:50	11:05	11:10	11:15	11:15	11:20	11:35	11:40
11:45	11:50	12:05	12:10	12:15	12:15	12:20	12:35	12:40
12:45	12:50	1:05	1:10	1:15	1:15	1:20	1:35	1:40
1:45	1:50	2:05	2:10	2:15	2:15	2:20	2:35	2:40
2:45	2:50	3:05	3:10	3:15	3:15	3:20	3:35	3:40
3:45	3:50	4:05	4:10	4:15	4:15	4:20	4:35	4:40
4:45	4:50	5:05	5:10	5:15	5:15	5:20	5:35	5:40

* To garage

ROUTE 16

Walmart North/University



Parks on WEST side of
MITS Transfer Station.

Need a ride from Ball State to PetsMart?

Route 16 is the bus to use! View
columns 2 and 5 to see arrival and
departure times!

**Route ends at MITS Station at 9:25 p.m. M-F and at 6:10 p.m. on Saturday

Monday through Friday

**FROM: Downtown
TO: MARLEON & BETHEL**

**FROM: MARLEON & BETHEL
TO: Downtown**

①	②	③	④	⑤	⑤	⑥	②	①
MITS STATION	UNIVERSITY & MCKINLEY	SILVERTREE APTS	WALMART NORTH	MARLEON & BETHEL	MARLEON & BETHEL	SCHIEDLER APTS	UNIVERSITY & MCKINLEY	MITS STATION
DEPART				ARRIVE	DEPART			ARRIVE
6:45	6:49	6:53	6:57	7:01	7:01	7:04	7:20	7:25
7:15	7:19	7:23	7:27	7:31	7:31	7:34	7:50	7:55
7:45	7:49	7:53	7:57	8:01	8:01	8:04	8:20	8:25
8:15	8:19	8:23	8:27	8:31	8:31	8:34	8:50	8:55
8:45	8:49	8:53	8:57	9:01	9:01	9:04	9:20	9:25
9:15	9:19	9:23	9:27	9:31	9:31	9:34	9:50	9:55
9:45	9:49	9:53	9:57	10:01	10:01	10:04	10:20	10:25
10:15	10:19	10:23	10:27	10:31	10:31	10:34	10:50	10:55
10:45	10:49	10:53	10:57	11:01	11:01	11:04	11:20	11:25
11:15	11:19	11:23	11:27	11:31	11:31	11:34	11:50	11:55
11:45	11:49	11:53	11:57	12:01	12:01	12:04	12:20	12:25
12:15	12:19	12:23	12:27	12:31	12:31	12:34	12:50	12:55
12:45	12:49	12:53	12:57	1:01	1:01	1:04	1:20	1:25
1:15	1:19	1:23	1:27	1:31	1:31	1:34	1:50	1:55
1:45	1:49	1:53	1:57	2:01	2:01	2:04	2:20	2:25
2:15	2:19	2:23	2:27	2:31	2:31	2:34	2:50	2:55
2:45	2:49	2:53	2:57	3:01	3:01	3:04	3:20	3:25
3:15	3:19	3:23	3:27	3:31	3:31	3:34	3:50	3:55
3:45	3:49	3:53	3:57	4:01	4:01	4:04	4:20	4:25
4:15	4:19	4:23	4:27	4:31	4:31	4:34	4:50	4:55
4:45	4:49	4:53	4:57	5:01	5:01	5:04	5:20	5:25
5:15	5:19	5:23	5:27	5:31	5:31	5:34	5:50	5:55
5:45	5:49	5:53	5:57	6:01	6:01	6:04	6:20	6:25
6:15	6:19	6:23	6:27	6:31	6:31	6:34	6:50	6:55
6:45	6:49	6:53	6:57	7:01	7:01	7:04	7:20	7:25
7:15	7:19	7:23	7:27	7:31	7:31	7:34	7:50	7:55
7:45	7:49	7:53	7:57	8:01	8:01	8:04	8:20	8:25
8:15	8:19	8:23	8:27	8:31	8:31	8:34	8:50	8:55*
8:45	8:49	8:53	8:57	9:01	9:01	9:04	9:20	9:25*

* To garage

Saturday

**FROM: Downtown
TO: MARLEON & BETHEL**

**FROM: MARLEON & BETHEL
TO: Downtown**

①	②	③	④	⑤	⑤	⑥	②	①
MITS STATION	UNIVERSITY & MCKINLEY	SILVERTREE APTS	WALMART NORTH	MARLEON & BETHEL	MARLEON & BETHEL	SCHIEDLER APTS	UNIVERSITY & MCKINLEY	MITS STATION
DEPART				ARRIVE	DEPART			ARRIVE
8:15	8:20	8:35	8:40	8:45	8:45	8:50	9:05	9:10
9:15	9:20	9:35	9:40	9:45	9:45	9:50	10:05	10:10
10:15	10:20	10:35	10:40	10:45	10:45	10:50	11:05	11:10
11:15	11:20	11:35	11:40	11:45	11:45	11:50	12:05	12:10
12:15	12:20	12:35	12:40	12:45	12:45	12:50	1:05	1:10
1:15	1:20	1:35	1:40	1:45	1:45	1:50	2:05	2:10
2:15	2:20	2:35	2:40	2:45	2:45	2:50	3:05	3:10
3:15	3:20	3:35	3:40	3:45	3:45	3:50	4:05	4:10
4:15	4:20	4:35	4:40	4:45	4:45	4:50	5:05	5:10
5:15	5:20	5:35	5:40	5:45	5:45	5:50	6:05	6:10*

* To garage

Rider Courtesy

For the benefit and safety of everyone who uses MITS vehicles and MITS Transfer Station, we ask that you follow these rules:

1. Behavior which disturbs others, is unsafe, or causes damage is not allowed on MITS property or vehicles. Examples of behavior not allowed includes profanity, horseplay, excessive noise, skateboarding, littering and/or bullying.

2. Pedestrians are not permitted in the driveways or on the outside walls at MITS Transfer Station. For your safety, please use the sidewalks.

3. No loitering and soliciting on MITS property or vehicles. You are expected to take the next connecting vehicle to your destination and/or to disembark by the end of a complete round trip.

4. You must wear shoes and shirts. Hoods must be removed to board a MITS vehicle and on MITS property.

5. No eating or drinking. Any food or drink you bring on the bus must be spill proof. For example, a paper cup with a lid and straw does not qualify as spill proof. Passengers with medical conditions may request to eat or drink aboard a MITS vehicle or in a MITS facility in order to avoid health consequences.

6. No smoking of any kind, including e-cigarettes, on vehicles or on MITS property.

7. Radio playing is prohibited on MITS property and vehicles unless earphones are used so others are not disturbed.

8. Children (age 5 years & under) must be accompanied by a responsible adult.

9. Persons with disabilities may bring service animals on MITS property and vehicles. You may transport a small domestic pet only if it is confined in a secure, sturdy animal carrier. No other animals are allowed on MITS property or vehicles.

10. No large carts or large amounts of baggage are allowed in the MITS Station or on buses, only items which you can carry in one trip up the steps. Strollers and small carts are allowed, but should be emptied and collapsed before boarding. Walkways should never be blocked.

11. Weapons, explosives and incendiaries are not allowed on MITS property and vehicles, except as permitted by state law.

12. Drivers are happy to answer questions, but for safety reasons, conversation or other interference with the driver is prohibited. Passengers must stand behind the yellow line when the bus is in motion.

13. If you fail to follow rules or instructions from MITS, you may be denied the privilege to use MITS property and vehicle.

14. Passengers with an open/uncovered actively bleeding wound(s) will not be permitted to ride.

Travel Training

You'll learn how to:

- Read bus maps and schedules
- Plan your trip and ride your necessary routes
- Recognize bus stops, landmarks and route names
- Pay fares and purchase passes
- Safely cross the street and other important pedestrian skills
- Prepare for the "what if's" of bus riding, such as "What if I miss the bus?"
- Ride the bus with confidence

To learn more or to schedule your training, call (765) 282-2762 ext. 223.

School Transportation

On days when school is in session, many bus routes detour to Central High School, Northside and Southside Middle School before and after school.

These trips are highlighted with shading throughout the schedules to make it easier to identify. If school hours are adjusted for weather (delayed or early release), the detours for school will be adjusted accordingly.

Lost & Found

MITS is not responsible for items left on the bus or at any facility. Contact the lost and found at (765) 282-2762 (option #5 to check for surrendered items).

Accessibility for All

MITs takes pride in providing service for everyone. All MITs buses are equipped with ramps and a “kneeling” feature at the front steps. All MITs drivers are trained in the proper operation of the ramp.

Under normal operating circumstances, you are expected to wheel yourself onto the ramp without assistance from the driver. Customers should be cautious about speed and balancing packages when using the ramps, particularly at bus stops which are not level.

MITs buses are able to accommodate any standard wheelchair which is no larger than 30”X 48” measured 2” above the ground and does not exceed 800 pounds including the person.

However, some wheelchairs which meet the standard measurements are hard to properly secure.

For customer’s safety, it is recommended that all restraints and harnesses be used. If you refuse to use the wheelchair securement system, you will not be permitted to ride. Call MITs for more information.

MITs schedules and general information are available in braille, on computer disk and in large type. Just call (765) 289-MITS to request one of these formats. Information is available online in text only format, too. MITs also offers door-to-door transportation. This service is called MITsPlus. To use this service, you must have a disability which prevents you from riding the fixed route buses.

MITsPlus vans will come to your door and take you anywhere in Muncie, for any reason. The days and hours of service are the same as the route service hours. An advance reservation is required and you need to complete an application form. Call (765) 284-4753 for more information.

Requests for Modifications/ Complaints

In any situation when a person complains or raises a concern with a MITs employee about discrimination, policies or services with respect to passengers with a disability and the employee (or supervisor) does not immediately resolve the issue to the customer’s satisfaction or provide a reasonable modification to MITs policies and practices, the customer has the right to contact our Complaints Resolution Official (CRO). Please call (765) 282-2762 ext. 202 to speak with the CRO.

Title VI

The Muncie Indiana Transit System (MITs) is committed to ensuring that no person shall on the grounds of race, color, or national origin, as provided by Title VI, be excluded from participation in, be denied the benefits of, or otherwise subjected to discrimination under an program or activity receiving Federal financial assistance.

For additional information about MITs non-discrimination obligations under Title VI or to file a Title VI discrimination complaint, please send your written request or complaint to: Assistant General Manager/EEO/AA, MITs, 1300 E. Seymour St. Muncie, IN 47302. The written complaint should include the following information: complainant’s name, address and other contact information (telephone numbers, email address, etc) and a complete description of the specific facts of the discrimination as it relates to the objectives of the Title VI stated above.

Accessible Transportation Voucher Program

Visit mitsbus.org for more information on this program.

Index

Each major destination is followed by the route numbers which serve it. If the destination is more than four blocks from a route, it is enclosed by parenthesis.

APARTMENT COMPLEXES

Ashgrove Crossing 6
Calvary Plaza 11
Cambridge Square 5
Colonial Crest Apartments 1
Creekside 5
Daley Apts. 5
Gillespie Towers 2
Goodall Apartments 12
Earthstone Terrace 9
Elgin Manor 5
Fox Brook 6
Middletown Gardens 8
Parkview Apartments 5
Silvertree Apartments 14, 16
Southern Pines 11
The Haven 14, 16
The Nest 9
Varsity House 3
VIE 14, 16
Walnut Manor 6
Windermere Apts. 14, 16
Woods Edge 14, 16

BALL STATE UNIVERSITY (1, 2, 14, 16)

Administration 1, 14, 16
Architecture 14, 16
Art & Journalism 14, 16
Fine Arts 14, 16
Ball Communications 14, 16
Bracken Library 14, 16
Christy Woods 14
Cooper Science Complex 14
Emens Auditorium 14, 16
Irving Gym 14, 16
Health Professions Building 14, 16
Letterman Comm. & Media 14, 16
Lewellen Aquatic Center 14, 16
Miller College of Business 14, 16
Music Building 14, 16
Robert Bell 14, 16
Service and Stores 14
Scheuman Stadium 14, 16
Student Center 1, 2, 14, 16
Teachers College 14, 16
Worthen Arena 14, 16

BSU RESIDENCE HALLS

Anthony Apartments 14, 16
Dehority 14, 16
Elliott 1, 2, 16
Kinghorn 14, 16
North Residence Hall 14, 16
Noyer 1, 16

Park Hall 14, 16
Scheidler Apartments 14, 16
Studebaker East/West 16
Woodworth 14

GROCERY STORES

Aldi's 6, 11
Downtown Farm Stand 5, 7, 8, 9
Payless 2, 3
Ruler Foods 14, 16

MEDICAL

BSU Student Health
Services 14, 16
IU Health/Ball Memorial
Hospital 1, 2
Medical Consultants 2
Meridian Services 1, 2
Muncie Eye Center 1
Muncie Imaging Center 2
Muncie Medical Center 1
Open Door Health
Services 8, 9, 10, 11
VA Health Clinic 2

NURSING CARE FACILITIES

Bethel Pointe 14, 16
Brookside Haven 5
Golden Living Center 16
Liberty Village 7
Signature Healthcare 6
Parkview 2
Village 2
Waters Edge 2
Waters of Muncie 6
Woodlands 1

OTHERS

Beech Grove Cemetery 2
BMV 5
Center Township Building 7
City Hall 3, 6
Cornerstone Center
for the Arts 5, 7
Courtyard by Marriott 11
Delaware County Bldg. All Routes
DIY Company 12
Delaware Cty WorkOne 10, 14, 16
Fieldhouse 6
Forest Park Sr. Center 12
FSSA Welfare Office 2
Hillcroft Services 6
Horizon Convention Center 2, 11
Huffer Memorial Child Center 5
Delaware Cty Justice Center 3, 6
Library — Carnegie 7, 8, 9, 10
Library — Marling Hunt 11
Library — Kennedy 3
MPL Connection Corner 5
Magna Corporation 12
Motivate Our Minds (MOM) 5
MITS Administrative Office 8
Muncie Children's Museum 2, 11
Post Office — downtown 14, 16

Post Office — Memorial 12
Post Office — Cowan 12
United Day Care Center 8, 10
YMCA 11
YMCA North 14, 16
YWCA 10
Youth Opportunity Center 2

PARKS & RECREATION

Boys & Girls Club 10, 11
Buley Center 5
Cardinal Greenway 3, 4, 5, 6, 7, 8, 9
Delaware County Fairgrounds 3
Gibson Skating Center 9
Heekin Park 10, 11
Liberty Bowl 12
Mansfield Park (8)
McCulloch Park 4, 5
Minnetrista Center 3, 6
Munsee Lanes 10, 11
Riley Center 6
Ross Community Center 12
Showplace "12" 4
Thomas Park 12
Tuhey Park (Public Pool)
1, 3, 14, 16
Village Bowl (3)
West Side Park 2
White River Greenway 1, 2, 3, 4, 5, 6, 7, 14, 16

SCHOOLS

Area Career Center 5
Burris Laboratory 1, 2
Central High School 1, 2, 3, 4, 5, 6, 7, 14
East Washington Academy 7
Grisson Elementary 9
Head Start 7
Indiana Academy 1, 2, 16
Ivy Tech Cowan Rd 12
Ivy Tech-Downtown-All Routes
Longfellow Elementary 5
Northside Middle School 14, 16
North View Elementary (6)
St. Lawrence 8
St. Mary's 1, 2
Southside Middle School 8, 9, 10
South View Elementary 11
West View Elementary 1

SHOPPING CENTERS

Dicks 4
Goodwill 9, 14, 16
High Street Square 1, 3, 6, 14, 16
Michaels 4
Muncie Mall 4
Muncie Plaza (Kohl's) 4
Northwest Plaza 3
Pet Smart 14, 16
Southway Centre 11
Target 4
Village 1, 16
Walmart 9, 14, 16
White River Plaza 2

Ivy Tech

Transportation & Parking Options



Ride MITS from home. Every route goes to MITS Station, which is only one block from Patterson & Fisher Buildings



New Facility conveniently located directly across High St from MITS Transfer

For more information please visit www.mitsbus.org

CELEBRATING
30
YEARS

ADA AMERICANS WITH
DISABILITIES ACT
1990-2020

PUBLIC TRANSPORTATION

PROVIDING ACCESS TO OPPORTUNITIES LEADING
TO FREEDOM, CHOICE AND INDEPENDENCE FOR ALL

REASONS TO RIDE

Traveling by public
transportation is

10X safer per mile
than traveling
by automobile.

Everyone Can Ride!

100% of our fleet
is accessible

MITS carried 55,889 MITSPlus
passengers in 2019.

Growing

Since 1995...



23%

increase in
nationwide
population



28%

increase in
public transit
ridership

(Unless otherwise noted, data came from APTA's Public Transportation Fact Book)

**Leading in Clean
Technology**

43% Hybrid Electric
Buses (MITS)

20.9% Hybrid Electric
Buses (Nationwide)

*MITS buses are 100% biodiesel too!

Creating Jobs

436K+ People directly work for
public transportation
agencies

We are leading in clean tech, reducing
gas consumption and saving lives

Check www.mitsbus.org to see
MITS job openings!

**Reducing Gasoline
Consumption**

**4.2
billion**

gallons of gasoline
saved by using
public transportation
each year.

(According to ICF International)

34 Million!

The number of times each week
day, people board public
transportation.

(According to APTA's "The Hidden Traffic
Safety Report: Public Transportation")



Routes and Schedule Information
765-289-MITS (765-289-6487)

Administration
765-282-2762

www.mitsbus.org
765-289-MITS

**Our NEW app is
now available!**

**Download the
MITSBUS App today for
real time updates!**

